

City of Hillview

Jim Eadens • Mayor

298 Prairie Drive
Louisville, Kentucky 40229
(502) 957-5280 • Fax (502) 955-5673

RECEIVED AND FILED

DATE June 16, 2003

JOHN Y. BROWN III
SECRETARY OF STATE
COMMONWEALTH OF KENTUCKY

BY K. Adkinson

City Clerk Certification

I certify I am the duly qualified City Clerk of the City of Hillview, Bullitt County, Kentucky, and the foregoing 2 pages of Ordinance No. 2003-05 is a true, correct and complete copy duly adopted by the Hillview City Council at a duly convened business meeting held on May 1, 2003, all as appears in the official records of said City.

WITNESS, my hand and (Seal or the Seal of said City), this 3rd day of June, 2003.

Betty J. Bradbury
Signature of City Clerk

Seal (Notarial or City Seal)



RECEIVED AND FILED
DATE June 16, 2003

ORDINANCE NO. 2003-05

AN ORDINANCE ANNEXING UNINCORPORATED TERRITORY ADJOINING THE CITY OF HILLVIEW, BULLITT COUNTY, KENTUCKY.

JOHN Y. BROWN III
COMMONWEALTH OF KENTUCKY

The City Council of the City of Hillview, Bullitt County, Kentucky, does hereby ordain as follows:

SECTION I: The City Council of the City of Hillview, Bullitt County, Kentucky, does hereby annex certain unincorporated territory to the City of Hillview, Bullitt County, Kentucky, and such territory shall become a part of the City for all purposes under the laws of the Commonwealth of Kentucky, and such territory annexed is described as follows:

BEGINNING at a point in the current boundary of the City of Hillview, said point being the southwest corner of A & J Enterprises LLC (Deed Book 471 Page 711) in the center line of Blue Lick Road, thence S 9° 30' W to a pk nail in the southeast corner of William Decker (Deed Book 248 Page 375), thence N 67°24' W 403.62' to a hub & stake, thence N 22°00' E 338.52' to a hub & tack in the south property line of Myers Subdivision (Plat Book 3 Page 1), thence S 67°24' E 384.00' to a pk nail in the center of Blue Lick Road which is the current boundary of the City of Hillview, thence with the current boundary of the City of Hillview S 22°00' W 250.00' to a pk nail, thence S 9°30' W to the point of beginning containing 3 acres as per survey of Maxie Armstrong dated September 22, 1970.

SECTION II: The City Council of the City of Hillview, Bullitt County, Kentucky, does find the property described above is of an urban character which is suitable for development purposes without unreasonable delay and does hereby declare it desirable to annex into the City of Hillview.

SECTION III: The Mayor of the City of Hillview, Bullitt County, Kentucky, having received prior written consent of each owner of record of the land herein before described requesting annexation into the City of Hillview, and no resident voters who oppose annexation existing in this area, and all provisions of KRS 81A.412 having been complied with, the herein before described property is annexed into the City of Hillview, Bullitt County, Kentucky.

SECTION IV: This Ordinance shall be published according to law.

SECTION V: This Ordinance is enacted pursuant to KRS 81A.400, et.seq.


SECTION VI: Any ordinance or part of ordinance in conflict with this Ordinance or any part of this Ordinance is hereby repealed.

SECTION VII: Should any section, clause, line, paragraph or part of this Ordinance be held unconstitutional or invalid for any reason, the same shall not affect the remainder of the Ordinance.


BY K. Adkins

Given first reading at a regular meeting of the City Council of the City of Hillview, Bullitt County, Kentucky on the 21st day of April, 2003. Given second reading, voted upon and passed at a special meeting of the City Council of the City of Hillview, Bullitt County, Kentucky, on the 1st day of May, 2003.

Votes For 6 ; Votes Against 0 ; Not Voting 0 .


JIM EADENS, Mayor

ATTEST:


BETTY BRADBURY, CITY CLERK

William & Mable Decker

R E C E I V E D
MAY 15 2003

ORDINANCE NO. 2003-05

DIV. OF FINANCIAL SERVICES

AN ORDINANCE ANNEXING UNINCORPORATED TERRITORY ADJOINING THE CITY OF HILLVIEW, BULLITT COUNTY, KENTUCKY.

The City Council of the City of Hillview, Bullitt County, Kentucky, does hereby ordain as follows:

SECTION I: The City Council of the City of Hillview, Bullitt County, Kentucky, does hereby annex certain unincorporated territory to the City of Hillview, Bullitt County, Kentucky, and such territory shall become a part of the City for all purposes under the laws of the Commonwealth of Kentucky, and such territory annexed is described as follows:

BEGINNING at a point in the current boundary of the City of Hillview, said point being the southwest corner of A & J Enterprises LLC (Deed Book 471 Page 711) in the center line of Blue Lick Road, thence S 9° 30' W to a pk nail in the southeast corner of William Decker (Deed Book 248 Page 375), thence N 67°24' W 403.62' to a hub & stake, thence N 22°00' E 338.52' to a hub & tack in the south property line of Myers Subdivision (Plat Book 3 Page 1), thence S 67°24' E 384.00' to a pk nail in the center of Blue Lick Road which is the current boundary of the City of Hillview, thence with the current boundary of the City of Hillview S 22°00' W 250.00' to a pk nail, thence S 9°30' W to the point of beginning containing 3 acres as per survey of Maxie Armstrong dated September 22, 1970.

SECTION II: The City Council of the City of Hillview, Bullitt County, Kentucky, does find the property described above is of an urban character which is suitable for development purposes without unreasonable delay and does hereby declare it desirable to annex into the City of Hillview.

SECTION III: The Mayor of the City of Hillview, Bullitt County, Kentucky, having received prior written consent of each owner of record of the land herein before described requesting annexation into the City of Hillview, and no resident voters who oppose annexation existing in this area, and all provisions of KRS 81A.412 having been complied with, the herein before described property is annexed into the City of Hillview, Bullitt County, Kentucky.

SECTION IV: This Ordinance shall be published according to law.


SECTION V: This Ordinance is enacted pursuant to KRS 81A.400, et.seq.

SECTION VI: Any ordinance or part of ordinance in conflict with this Ordinance or any part of this Ordinance is hereby repealed.


SECTION VII: Should any section, clause, line, paragraph or part of this Ordinance be held unconstitutional or invalid for any reason, the same shall not affect the remainder of the Ordinance.

Given first reading at a regular meeting of the City Council of the City of Hillview, Bullitt County, Kentucky on the 21st day of April, 2003. Given second reading, voted upon and passed at a special meeting of the City Council of the City of Hillview, Bullitt County, Kentucky, on the 1st day of May, 2003.

Votes For 6 ; Votes Against 0 ; Not Voting 0 .


JIM EADENS, Mayor

ATTEST:


BETTY BRADBURY, CITY CLERK

HUB & STAKE

N. 22° 00' E. ~ 338.52'

HUB & STAKE

"THIS IS TO CERTIFY THAT WE ARE THE OWNERS OF THE LAND SUBDIVIDED ON THIS PLOT."

Catherine Myers

Howard Myers


FREE PD. ST. 1.00
DEED TAX 10.00
LOGS'D AND RECORDED

82 JAN 15 A 9: 51

THIS IS A PART OF THE LAND CONVEYED ESTER MYERS BY A DEED FROM HOWARD MYERS ON THE 18TH DAY OF SEPT. 1943. DEED IS RECORDED IN DEED BOOK 65 PAGE 405 IN OFFICE OF COUNTY COURT CLERK SHEPHERDVILLE, KY.

NINA MOONEY
BULLITT COUNTY CLERK
BY N. Houllet DC

3.0 ACRES



APPROVED:
BULLITT CO. PLANNING
COMMISSION.

DATE: JAN 15 1982

BY: [Signature]

Howard Myers

S. 67° 24' E. ~ 388.00'

MYERS SUBDIVISION PLOT BOOK 3 PAGE 1

N. 67° 24' W. ~ 403.62'

CRK. NAIL

RK NAIL

S. 9° 30' W. ~ 90.61'

S. 22° 00' W. ~ 250.00'

BLUE LICK ROAD 40

"I HEREBY CERTIFY THAT THE SURVEY SHOWN HEREON WAS MADE UNDER MY SUPERVISION AND THAT THE ANGULAR AND LINEAR MEASUREMENTS ARE TRUE AND CORRECT TO THE BEST OF MY KNOWLEDGE AND BELIEF."

Maxie Armstrong 9/22/70

STATE OF KENTUCKY
MAXIE ARMSTRONG
541
REGISTERED
LAND SURVEYOR

SURVEYED FOR
STEVE LUCAS
BROOKS, KY.

SCALE 1" = 50'

DEAN ST



2

1

2

3

4

5

6

7

8

9

10

11

12

13

14

15

16

17

18

1

2

3

4

5

6

7

8

9

10

11

12

13

14

15

16

17

18

19

20

21

22

23

24

25

26

27

28

29

30

31

32

33

34

35

36

37

38

39

40

41

42

43

44

45

46

47

48

49

50

51

52

53

54

55

56

57

58

59

60

61

62

63

64

65

66

67

68

69

70

71

72

73

74

75

76

77

78

79

80

81

82

83

84

85

86

87

88

89

90

91

92

93

94

95

96

97

98

99

100

101

102

103

104

105

106

107

108

109

110

111

112

113

114

115

116

117

118

119

120

121

122

123

124

125

126

127

128

129

130

131

132

133

134

135

136

137

138

139

140

141

142

143

144

145

146

147

148

149

150

151

152

153

154

155

156

157

158

159

160

161

162

163

164

165

166

167

168

169

170

171

172

173

174

175

176

177

178

179

180

181

182

183

184

185

186

187

188

189

190

191

192

193

194

195

196

197

198

199

200

201

202

203

204

205

206

207

208

209

210

211

212

213

214

215

216

217

218

219

220

221

222

223

224

225

226

227

228

229

230

231

232

233

234

235

236

237

238

239

240

241

242

243

244

245

246

247

248

249

250

251

252

253

254

255

256

257

258

259

260

261

262

263

264

265

266

267

268

269

270

271

272

273

274

275

276

277

278

279

280

281

282

283

284

285

286

287

288

289

290

291

292

293

294

295

296

297

298

299

300

301

302

303

304

69-1

HILLVIEW CITY LIMITS

HILLVIEW CITY LIMITS

RY 1550 BLUE LICK RD

LOWES LN

ASHBY LN

10A

11