



CHRISTINE F. UPTON, MMC
CITY CLERK
cupton@hopkinsvilleky.us


CITY OF HOPKINSVILLE
KENTUCKY
42240

101 N. MAIN STREET
270/890-0210
FAX - 270/890-0213
TDD - 270/887-4287
www.hopkinsvilleky.us

CITY CLERK'S CERTIFICATION

I, Christine F. Upton, duly qualified City Clerk of the City of Hopkinsville, Kentucky, hereby certify the following is a true and accurate copy of Ordinance No. 28-2010 adopted by the City Council at a duly convened meeting November 16, 2010. Said Ordinance consists of three (3) pages and appears in the official records of the City which are maintained at 101 North Main Street, Hopkinsville, Kentucky.

WITNESS, my hand and seal of said City, this 15th day of December, 2010.



Christine F. Upton, MMC
City Clerk

RECEIVED AND FILED
DATE December 16, 2010

TREY GRAYSON
SECRETARY OF STATE
COMMONWEALTH OF KENTUCKY
BY Charlie Adkinson



Hopkinsville enhances the lives of its citizens and encourages opportunities through service, development and education.

ORDINANCE 28-2010

AN ORDINANCE ANNEXING TERRITORY INTO THE CITY OF HOPKINSVILLE, KENTUCKY (122.426 Acres – Canton/Pyle South)

WHEREAS, the territory to be annexed, approximately 122.426 acres of land located in the Canton Pike/Pyle Lane area, is contiguous to the City of Hopkinsville and of urban character or suitable for urban development without unreasonable delay; and

WHEREAS, on August 25, 2010, the City of Hopkinsville City Council enacted Ordinance 20-2010, declaring the desirability and the City of Hopkinsville's intent to annex the below described territory pursuant to KRS 81A.420; and

WHEREAS, the City of Hopkinsville, pursuant to KRS 81A.420, waited sixty (60) days from the enactment of Ordinance 20-2010 and received no valid petition to place the question of annexation upon a ballot; and

WHEREAS, the City of Hopkinsville has not otherwise been challenged in a court of law in proceeding with annexing the below described territory.

NOW, THEREFORE, BE IT ORDAINED BY THE CITY COUNCIL OF THE CITY OF HOPKINSVILLE, AS FOLLOWS:

SECTION ONE

Pursuant to KRS 81A.420 Hopkinsville City Council hereby annexes approximately 122.426 acres of land located in the Canton Pike/Pyle Lane area, described in the legal description and the map attached hereto as Exhibit A, into the City limits of Hopkinsville. Exhibit A is incorporated herein by reference as if copied in full.

Hopkinsville City Council hereby declares the service delivery plan and City taxes will be in effect January 1, 2011 after publication and notice as required in KRS 81A.470 and KRS 81A.475 have been met.

SECTION TWO

Any and all existing ordinances inconsistent with this ordinance are repealed.

SECTION THREE

If any section, subsection, sentence, clause, or phrase of this ordinance is held unconstitutional or otherwise invalid, such infirmities shall not affect the validity of the remaining portions of this ordinance.

SECTION FOUR


This ordinance shall take effect January 1, 2011 after its passage and publication according to law.

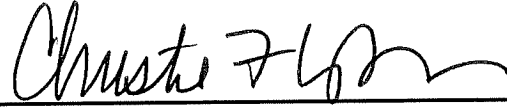
ORDINANCE 28-2010

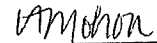
ANNEX 122.426 ACRES – CANTON/PYLE SOUTH

PUBLICLY READ AND PASSED FIRST TIME: November 2, 2010

PUBLICLY READ AND PASSED SECOND TIME: November 16, 2010

APPROVED: 
J. Daniel Kemp
Mayor

ATTEST: 
Christine F. Upton, MMC
City Clerk

Ordinance 28-2010
was published in the Kentucky New Era
on: 11-24-10
As Certified By 

OVERSIZE MAP INCLUDED WITH
SUBMISSION.

To research the map, contact the
Office of Secretary of State
or the County Clerk.