

CITY OF HUNTERS HOLLOW  
11300 ANGELINA  
LOUISVILLE, KY 40229

**RECEIVED**

JAN 4 1993

**SECRETARY OF STATE  
COMMONWEALTH OF KY**

December 30, 1992

Ms. Nina Mooney  
Bullitt County Court Clerk  
Courthouse Annex  
Shepherdsville, KY 40165

Re: 1992 City of Hunters Hollow Annexation


Dear Ms. Mooney:

I have filed with your office a boundary map as required by KRS 81A.470 as well as a certified copy of the ordinance concerning the annexation by the City of Hunters Hollow for 1992.

There were no persons who resided on the property which was annexed by Hunters Hollow in 1992.

If you have any questions, please feel free to contact me.

Yours truly,



Mark E. Edison  
City Attorney

MEE/ae

x.c. Mr. Bruce Johnson  
Property Evaluation Administrator's Office  
Courthouse Annex  
Shepherdsville, KY 40165

Secretary of State  
Capitol Building  
Frankfort, KY 40601

ORDINANCE NO. 985-62

AN ORDINANCE ANNEXING UNINCORPORATED TERRITORY ADJOINING THE CITY OF HUNTERS HOLLOW, BULLITT COUNTY, KENTUCKY.

THE CITY COUNCIL OF THE CITY OF HUNTERS HOLLOW, BULLITT COUNTY, KENTUCKY, DOES HEREBY ORDAIN AS FOLLOWS:

SECTION ONE: The City Council of the City of Hunters Hollow, Bullitt County, Kentucky, does hereby annex certain unincorporated territory to the City of Hunters Hollow, Bullitt County, Kentucky, and such territory shall become a part of the City for all purposes under the laws of the Commonwealth of Kentucky, and such territory annexed is described as follows:

BEGINNING at an iron pin, said pin being located in the south right of way of Maryville Drive at the northwest corner of Lot 211, Section One (1), Hunters Hollow Subdivision, as shown on plat recorded in Plat Book 5 Page 78 which is the current boundary of the City of Hunters Hollow, thence with said City boundary S 17° 44' W 844.81' to an iron pin, thence S 64° 10' W 135.76' to an iron pin in the east line of Lee's Acres, Section One (1), thence with the east line of Lee's Acres, Section One (1), N 23° 39' W to an iron pin at the southeast corner of Lot 13, Section One (1), Lee's Acres Subdivision, thence S 66° 21' W 150.00' to a point in the east right of way of Blue Lick Road, thence with the east right of way of Blue Lick Road N 23° 39' W 280.00' to a point, thence N 66° 21' E 150.00' to a point, thence N 23° 39' West to a point in the south right of way of Maryville Drive, thence with the south right of way of Maryville Drive N 71° 45' W to a point at the intersection of the south right of way of Maryville Drive and the east right of way of Blue Lick Road, thence with the east right of way of Blue Lick Road N 22° 10' 09" W 60.00' to the corner of Ziniz, thence crossing Blue Lick in a northwesterly direction to an iron pin at the intersection of the west right of way of Blue Lick Road and the north right of way of Triangle Lane, thence with Triangle Lane S 21° 28' 51" W 283.94' to an iron pin, thence N 75° 44' W 493.44 to an iron pin, thence N 03° 29' W 303.39' to an iron pin, thence N 77° 50' 30" E 503.43 to an iron pin in the west right of way of Blue Lick Road, thence crossing Blue Lick Road, in a easterly direction to a point in the east right of way of line of Blue Lick Road where it is intersected by the south right of way of a private air field, thence with the property line of said air field in an easterly direction to the northwest corner of Lot 16, Section 5, Majestic Acres with the west property line of Majestic Acres in a southerly direction approximately 162.5' to an iron pin in the north right of way of Maryville Drive, thence crossing Maryville Drive to a point in the northwest corner of Lot 2, Section 1B Lee's Acres as shown on plat recorded in Plat Book 2 Page 133, thence S 4° 54' W 147.0' to an iron pin, thence S 68° E 211.89' to an iron pin, thence N 22° E 140.00' to an iron pin in the south right of way of Maryville Drive, thence with the south right of way of Maryville Drive S 68° E to the point of beginning in the northwest corner of Lot 211, Section One (1), Hunters Hollow

Subdivision.

SECTION TWO: This Ordinance shall be published according to law.

SECTION THREE: This Ordinance is enacted pursuant to KRS 81A.400, et.seq.


SECTION FOUR: This property having been proposed to be annexed by Ordinance No. 985.52, and during the sixty (60) day period specified in the statute, petitions containing the required number of signatures requesting this issue be placed on the regular election ballot in November, 1991, were received. At said election the following votes were received: IN FAVOR OF ANNEXATION -0-; OPPOSED TO ANNEXATION -0-. There being no votes cast on this issue and KRS 81A.420 providing. "If less than fifty-five (55%) percent of those persons voting opposed annexation, the unincorporated territory shall become a part of the city", the City does hereby annex the above described property.

SECTION FIVE: Any ordinance or part of ordinance in conflict with this Ordinance or any part of this Ordinance is hereby repealed.


SECTION SIX: Should any section, clause, line, paragraph or part of this Ordinance be held unconstitutional or invalid for any reason, the same shall not effect the remainder of this Ordinance.

Given first reading at a regular meeting of the City Council of the City of Hunters Hollow, Bullitt County, Kentucky, on the 21st day of April, 1992. Given second reading, and voted upon at a regular meeting of the City Council of the City of Hunters Hollow, Bullitt County, Kentucky on the 19th day of May, 1992.

Votes for 5; Votes Against 0; Not Voting 0.

  
LINDA PARKER, MAYOR

ATTEST:

  
RECKA DANIELS, City Clerk

I, RECKA DANIELS DO CERTIFY THAT THE ABOVE IS A TRUE AND CORRECT COPY OF ORDINANCE #985-62, AS MAINTAINED IN THE OFFICIAL RECORDS OF THE CITY OF HUNTERS HOLLOW.

  
RECKA DANIELS, CITY CLERK

12-28-92  
DATE