

CITY OF HUSTONVILLE

HUSTONVILLE, KENTUCKY 40437

RECEIVED

April 20, 1990

APR 23 1990

SECRETARY OF STATE
COMMONWEALTH OF KY

Secretary of State
Frankfort, Ky 40601

The City of Hustonville recently annexed a portion of land to the city.
Enclosed is a copy of the plat and ordinances as required by KRS 81A.475.

Thank you,


Eugene Hafley, Mayor

CITY ORDINANCE

BE IT ORDAINED BY THE CITY OF HUSTONVILLE, KENTUCKY:

This City Ordinance made and entered into this 6th day of February 1990, by the City Council of Hustonville, Kentucky for the purpose of annexing property to the City of Hustonville.

The City Council of Hustonville hereby declares that it has entered a City Ordinance dated September 5, 1989, declaring its intention to annex certain property adjacent to the City of Hustonville boundary, and

WHEREAS, there has been two readings of said ordinance, and

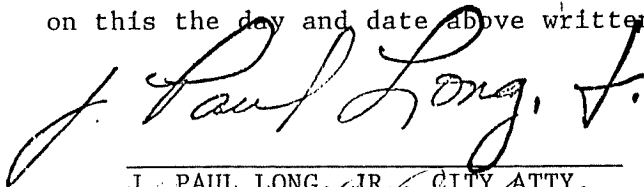
WHEREAS, a legal notice was filed in the Interior Journal in its November 2, 1989 edition, declaring the City of Hustonville's intent to annex, and

WHEREAS, no objections have been raised to the annexation of said property,

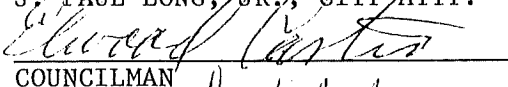
IT IS HEREBY DECLARED that the City of Hustonville has annexed the following described property into the City of Hustonville, Kentucky, and said property annexed is located in Lincoln County, Kentucky and more fully described as follows:

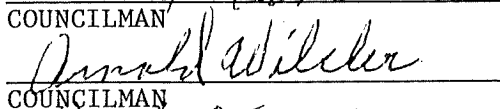
BEGINNING at an iron pin located in the line of Short and being the North East most corner to the existing city limits of Hustonville; thence along the existing city limits of Hustonville S 72° 20' 00" W 468.20 feet to a point; thence S 77° 45' 00" W 215.20 feet to an iron pin; thence S 79° 27' 00" W 352.40 feet to an iron pin; thence S 71° 17' 00" W 438.30 feet to a wild cherry; thence, N 27° 37' 06" W 448.18 feet to a point; thence N 5° 40' 54" E 201.71 feet to a point; thence N 23° 09' 06" W 236.88 feet to a point; thence N 60° 14' 06" W 269.95 feet to an iron pin and Buckeye tree; thence N 25° 03' 00" W 61.38 feet to a point; thence along the proposed city limits of Hustonville N 74° 25' 04" E 2.11 feet to an iron pin; thence N 74° 25' 04" E 1,683.34 feet to an iron pin; thence S 17° 29' 45" E 1,116.74 feet to point of beginning containing 39.032 acres more or less, as surveyed by Lindon W. Estes, Kentucky Registered Land Surveyor # 1880.

WITNESS the signature of the Mayor and City Council of Hustonville, Kentucky on this the day and date above written.

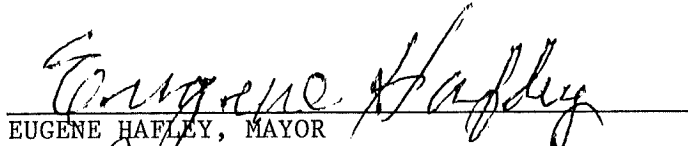


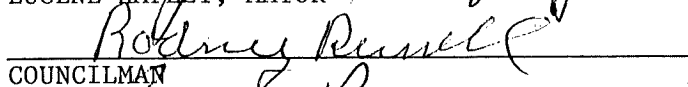
J. PAUL LONG, JR., CITY ATTY.



COUNCILMAN



COUNCILMAN


COUNCILMAN


EUGENE HAFLEY, MAYOR


COUNCILMAN


COUNCILMAN


COUNCILMAN

CITY ORDINANCE

BE IT ORDAINED BY THE CITY OF HUSTONVILLE, KENTUCKY:

This City Ordinance made and entered into this 5th day of SEPTEMBER, 1989, by the City Council of Hustonville, Kentucky for the purpose of annexing property to the City of Hustonville.

The City Council of Hustonville hereby declares that it is desirable to annex the part of the hereafter described property that has not been previously annexed into the city limits of Hustonville, Kentucky.

The property to be annexed into the City of Hustonville is described as follows:

BEGINNING at an iron pin located in the line of Short and being the North East most corner to the existing city limits of Hustonville; thence along the existing city limits of Hustonville S 72° 20' 00" W 468.20 feet to a point; thence S 77° 45' 00" W 215.20 feet to an iron pin; thence S 79° 27' 00" W 352.40 feet to an iron pin; thence S 71° 17' 00" W 438.30 feet to a wild cherry; thence, N 27° 37' 06" W 448.18 feet to a point; thence N 5° 40' 54" E 201.71 feet to a point; thence N 23° 09' 06" W 236.88 feet to a point; thence N 60° 14' 06" W 269.95 feet to an iron pin and buckeye tree; thence N 25° 03' 00" W 61.38 feet to a point; thence along the proposed city limits of Hustonville N 74° 25' 04" E 2.11 feet to an iron pin; thence N 74° 25' 04" E 1,683.34 feet to an iron pin; thence S 17° 29' 45" E 1,116.74 feet to point of beginning containing 39.032 acres more or less, surveyed by Lindon W. Estes, Kentucky Registered Surveyor # 1880.

This Ordinance shall be advertised in a local County Newspaper. If a person has any objection to this ordinance, that person should follow the guidelines set forth in KRS 81A.420 in setting forth his objection.

WITNESS the signature of the Mayor and City Council of Hustonville, Kentucky, on this the day and date above written.



J. PAUL LONG, JR. CITY ATTORNEY



EUGENE HAFLEY, MAYOR



COUNCILMAN



COUNCILMAN



COUNCILMAN



COUNCILMAN



COUNCILMAN



COUNCILMAN

OVERSIZE MAP INCLUDED WITH
SUBMISSION.

To research the map, contact the
Office of Secretary of State
or the County Clerk.