

## ORDINANCE

OCT 28 1988

**BE IT ORDAINED** by the City of Hustonville

Whereas, the City of Hustonville desires to annex the hereafter described property into the city limits of the City of Hustonville, and

Whereas, the owners of the property to be annexed have given prior consent to said annexation, a copy of said consent being attached hereto, and

Whereas, the real estate involved meets the requirements of KRS 81A.410,


IT IS HEREBY DECLARED that the City of Hustonville annexes the following described property into the City of Hustonville, Kentucky, and said property annexed is located in Lincoln County, Kentucky, and more fully described as follows:

*Beginning* at a 3/4" steel rebar pin set with 2" yellow plastic survey cap - PLS #3118 set (typical for all set corner monuments), in the east right of way of U.S. Hwy. 127 and being about 1 mile North of the intersection of Ky. Highway #78 in the community of Hustonville, Lincoln County, Kentucky, said pin being the corner between the Margaret Steele property and Huston Pointe Development property and the Northeast corner of the property being surveyed; thence with a new city limit boundary running with fence line of Steele and Huston Pointe for the following calls: S 60° 49' 12" E (reference bearing) 1882.73 feet to an iron pin set S 33° 11' 33" E 823.02 feet to an iron pin set and S 17° 29' 42" E 411.13 feet to an iron pin set, being a corner to the Jeff Short property and Huston Pointe; thence leaving line of Steele and running with new city limit boundary and fence line of Short and Huston Pointe S 65° 07' 58" W 1166.27 feet to an iron pin set, in the line of Huston Pointe and being a corner to Short and Eugene Hafley property; thence with new city limit boundary and fence line of Short and Hafley property S 21° 05' 15" E 1203.74 feet to an iron pin found from 1989 annex survey, said pin being in the line of Short and Hafley and being the Southeast corner of the annex survey; thence leaving line of Short and running with existing city limit boundary across land of E. Hafley and then


continuing with boundary line between Bob Hicks' and Joe Hafley properties S 71° 24' 45" W 1685.45 feet to an iron pin found from 1989 annex survey, being a corner to Hicks', J. Hafley and J.L. Hoskins property and also being the Southwest corner to annex survey; thence leaving line of Hicks and running with existing city limit boundary across Joe Hafley parallel to creek N 28° 03' 19" W 577.72 feet to an iron pin set; thence with existing city limit boundary crossing J. Hafley property, B. Hester property and Huston Pointe property N 12° 29' 49" W 475.82 feet to a 2" iron pipe found from 1983 annex survey; thence with existing city limit boundary across Gale Watson property N 77° 11' 00" W 650.00 feet to a 2" iron pipe found from the 1983 annex survey located in the west right of way of Old U.S. Highway 127; thence with a new city limit boundary N 29° 34' 25" E 245.99 feet to a state right of way marker located on the East side of Old U.S. Highway 127 and corner to Gale Watson; thence along right of way fence and Gale Watson with new city limit boundary N 00° 11' 54" E 280.08 feet to a state right of way marker and N 35° 12' 06" W 486.14 feet to an iron pin set, being a corner to Watson and Huston Pointe and being the Northwest corner to the annex survey; thence leaving Watson with the city limit boundary along East right of way of New U.S. Hwy. #127 and Huston Pointe for the following calls: N 29° 26' 52" E 335.00 feet to an iron pin set, N 64° 26' 23" E 244.13 feet to an iron pin set, N 19° 40' 34" E 913.25 feet to an iron pin set and N 28° 27' 42" E 1004.14 feet to the point of beginning and containing 184.62 acres, by survey conducted by Austin & Gooch Engineering, Douglas G. Gooch, Ky R.L.S. #3118 on the 3rd day of June, 1996.

The first reading of said ordinance was on October 1, 1996.

Order was passed and approved upon second reading by the City Council of the City of Hustonville on the 10<sup>th</sup> day of OCTOBER, 1996.

  
MAYOR

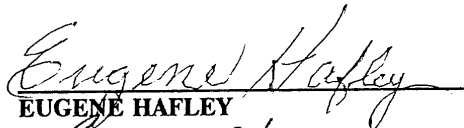
Attest:

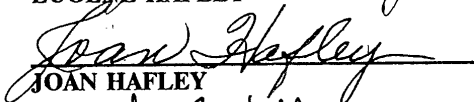
  
CLERK


**WRITTEN CONSENT TO ANNEXATION BY THE  
CITY OF HUSTONVILLE, KENTUCKY**


Comes the owners of record of the 184.62 acres which the City of Hustonville wishes  
to annex who by their signature below hereby consent to the annexation of said 184.62 acres  
into the City Limits of Hustonville, Lincoln County, Kentucky.


This the 10th day of October, 1996.


  
EUGENE HAFLEY

  
JOAN HAFLEY


  
JOSEPH E. HAFLEY


  
MELANIE H. HAFLEY

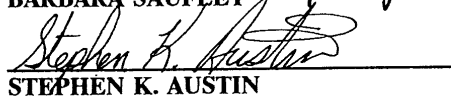
  
GALE WATSON

  
SANDRA WATSON

  
DOUGLAS G. GOOCH


  
H.R. SAUFLEY, III

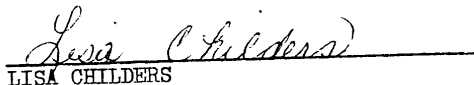
  
BARBARA SAUFLEY


  
STEPHEN K. AUSTIN

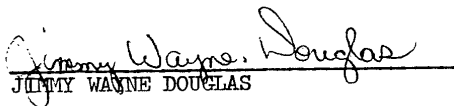
  
DIANNA C. AUSTIN

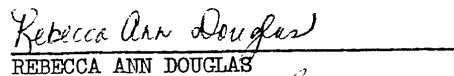
  
RONNIE B. COOPER

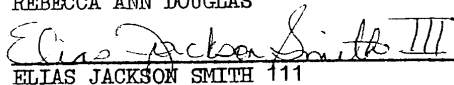
  
VENITA JO COOPER


  
LISA CHILDERS

  
TIM CHILDERS

  
JIMMY WAYNE DOUGLAS

  
REBECCA ANN DOUGLAS

  
ELIAS JACKSON SMITH III

  
DAVEIDA CAROL SMITH

OVERSIZE MAP INCLUDED WITH  
SUBMISSION.

To research the map, contact the  
Office of Secretary of State  
or the County Clerk.