

71 OCT 19 PM 3:31

NO. 149918

JEFFERSON CIRCUIT COURT
BY *W. H. H. H.* D.C. CHANCERY BRANCH
THIRD DIVISION

IN RE: CITY OF JEFFERSONTOWN, KENTUCKY, EX PARTE

Ford
JUDGMENT

* * * * *

This cause coming on to be heard on Petition of the City of Jeffersontown, Kentucky, a city of the Fourth class, and the exhibits thereto, and consent of four of a total of five owners of the land sought to be annexed and no remonstrance having been filed herein, and no order for granting future time for making defense having been entered herein; and this Court finding that all requirements of K.R.S. 81.210 applicable to said annexation have been complied with,

IT IS HEREBY ORDERED AND ADJUDGED:


1. That a tract of land hereinafter described be, and hereby is, annexed to the corporate limits of the City of Jeffersontown, Kentucky, and that the city boundary of the City of Jeffersontown, Kentucky, is extended to include therein the following tract of land, to-wit:

BEGINNING at a point in the center line of Moser Road at the Northeast corner of the tract conveyed to Guy Jones and wife by Deed dated May 10, 1963, of record in Deed Book 3820, page 22, in the office of the County Clerk of Jefferson County, Kentucky; thence with a line common to Karl Moser South 70 degrees 05 minutes 10 seconds West

1,555.80 feet; thence with lines common to R. C. Tway South 66 degrees 17 minutes 20 seconds West 238.93 feet, South 43 degrees 38 minutes 30 seconds East 872.77 feet, and South 54 degrees 50 minutes 30 seconds West 1,620.37 feet to the North right-of-way of Interstate 64 Highway; thence South 260 feet to the South line of Interstate 64 Highway to a point in the Northerly boundary line of the City of Jeffersontown, Kentucky, as established by Ordinance No. 381, Series 1964; thence with the Southerly line of Interstate 64 Highway and the Northerly boundary line of the City limits established as aforesaid, 2,035 feet, more or less; thence Northerly across said Interstate 64 Highway to the Southeasterly corner of a tract conveyed to Otto Knop and V. Lococco by Deed of record in Deed Book 4266, page 416; thence North 43 degrees 50 minutes 30 seconds West 449.95 feet; thence North 47 degrees 30 minutes 10 seconds East 658.28 feet; thence North 27 degrees 57 minutes 30 seconds West 604.71 feet; thence North 69 degrees 15 minutes 00 seconds East 676.29 feet to the centerline of Moser Road; thence with the centerline of Moser Road North 20 degrees 45 minutes 00 seconds West 519.59 feet to the point of beginning, containing 53 acres, more or less.

2. That the Clerk of this Court shall immediately certify this Judgment to the City Council of the City of Jeffersontown, Kentucky, who shall immediately enter this Judgment on its records.

3. That the cost of this action shall be paid by the City of Jeffersontown, Kentucky.


 JUDGE


Tendered by:

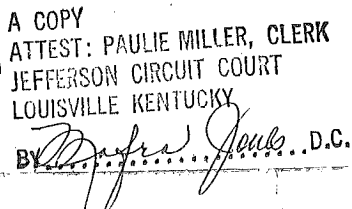
ENTERED: APR 28 1972



Joseph P. Pike
 Attorney for Petitioner
 1009 Kentucky Home Life Bldg.
 Louisville, Kentucky 40202
 Phone: 584-4309

ENT'D ON DOCKET ... APR 28 1972
 JUDG'T. ENT'D ... APR 28 1972.
 IN JUDG'T BOOK NO. ...
 PAGE 523..524.... ATTEST:

PAULIE MILLER, Clerk
 By  D.C.

A COPY
 ATTEST: PAULIE MILLER, CLERK
 JEFFERSON CIRCUIT COURT
 LOUISVILLE KENTUCKY
 By  D.C.

Commonwealth of Kentucky,

County of Jefferson

} SS.

OFFICIAL CERTIFICATE

PAULIE MILLER

I, ~~KIMBERLY CARROLL~~ Clerk of Jefferson Circuit Court, in and for the Commonwealth and County aforesaid, do hereby certify that the attached is a full, true and correct copy of Judgment in Case #149918 entered on Civil Docket on April 28, 1972 in re

City of Jeffersontown, Kentucky, Plaintiff versus Ex Parte, Defendant. as appears of record in my office.

/s/ Lyndon Schmid, Judge

In TESTIMONY WHEREOF, I have hereunto set my hand and affixed the seal of the Court aforesaid, at the city of Louisville, this 2nd day of May 1972.

Paulie Miller Clerk