

# City of Jeffersontown

10416 Watterson Trail • Jeffersontown, Kentucky 40299

Daniel H. Ruckriegel, Sr.

Mayor

December 22, 1982


Office of  
Hon. Frances Jones Mills  
Secretary of State  
Capitol Bldg.  
Frankfort, Ky. 40601

Gentlemen:

Enclosed please find Ordinance No. 818, Series 1982. This is an ordinance pertaining to the annexation of a tract of land lying West of the existing City boundary of Jeffersontown, fronting on Six Mile Lane and known as Bryan Estates.

This is being sent for your information so that you may mark your records accordingly.

Sincerely,

  
Jeanne H. Mattingly  
City Clerk

Phone

502-267-8333

RECEIVED

DEC 27 1982

SECRETARY OF STATE  
COMMONWEALTH OF KY.

*An Equal Opportunity Employer*

CITY OF JEFFERSONTOWN  
JEFFERSON COUNTY, KENTUCKY

ORDINANCE NO. 818, SERIES 1982

AN ORDINANCE RELATING TO:

ANNEXATION TO THE CITY OF JEFFERSONTOWN, KENTUCKY  
OF A TRACT OF LAND LYING WEST OF THE EXISTING CITY  
BOUNDARY FRONTING ON SIX MILE LANE

WHEREAS, Ordinance No. 810, Series 1982, has been enacted by the City of Jeffersontown, Kentucky, pursuant to KRS 81A420; and

WHEREAS, more than sixty (60) days next following the enactment of said Ordinance have passed; and

WHEREAS, no valid petition has been received by the Mayor as set out in KRS 81A420; and

WHEREAS, KRS 81A420(3) provides for an annexation Ordinance;

NOW THEREFORE, BE IT ORDAINED BY THE CITY OF JEFFERSON-TOWN, KENTUCKY:

SECTION I. The City of Jeffersontown, Kentucky having enacted Ordinance No. 810, Series 1982, proposing to annex to the City of Jeffersontown, Kentucky, and to extend the boundaries hereof to include a certain tract of land, and

WHEREAS, more than sixty (60) days next following said enactment have elapsed, and

WHEREAS, the Mayor of said Jeffersontown, Kentucky has received no valid petition from the property owners or qualified voters residing therein, the boundaries of the City of Jeffersontown, Kentucky are extended to include a certain tract of land designated as hereinafter set forth, said tract of land all lying within the County of Jefferson and adjacent to the City of Jeffersontown, Kentucky and bounded and described as follows to-wit:

Beginning at a point in the East line of Six Mile Lane, said point being the point of intersection of the extension of the South line of Bryan Estates Section I and said East line of Six Mile Lane, said point also being in the existing City of Jeffersontown, boundary as established by Ordinance No. 400, Series 1966; thence in a Westerly direction to a point in

CITY OF JEFFERSONTOWN  
JEFFERSON COUNTY, KENTUCKY

ORDINANCE NO. 818, SERIES 1982

the center of Six Mile Lane, said point being the Southeast corner of Bryan Estates, Section I, of record in Plat and Subdivision Book 33, Page 93, in the Office of the Clerk of Jefferson County; thence with the South line of Bryan Estates South  $87^{\circ} 34' 36''$  West 1152.65 feet to an iron pipe, said pipe being the Southwest corner of Bryan Estates; thence with the West line of Bryan Estates North  $27^{\circ} 27' 30''$  West 193.66 feet; thence with a curve to the right, said curve having a radius of 2083.42 feet a chord of which is North  $27^{\circ} 12' 57''$  West 17.63 feet; thence continuing with said curve a chord of which is North  $25^{\circ} 38' 31''$  West 96.82 feet; thence continuing with said curve a chord of which is North  $23^{\circ} 52' 47''$  West 31.33 feet; thence continuing with said curve a chord of which is North  $21^{\circ} 44' 23''$  West 124.30 feet; thence continuing with said curve a chord of which is North  $18^{\circ} 35' 31''$  West 104.59 feet; thence continuing with said curve a chord of which is North  $16^{\circ} 39' 28''$  West 36.07 feet; thence North  $16^{\circ} 09' 42''$  West 242.34 feet to the Northwest corner of Bryan Estates, said point also being in the South line of Gaslite Estates of record in Plat and Subdivision Book 30, Page 70, in the aforesaid Clerk's office; thence with the North line of Bryan Estates and the South line of Gaslite Estates North  $84^{\circ} 51' 42''$  East 190.12 feet; thence continuing with said lines of said subdivisions North  $86^{\circ} 25' 42''$  East 1395.76 feet to a point in the center of Six Mile Lane, said point being the Northeast corner of Bryan Estates; thence in an Easterly direction to a point in the East line of Six Mile Lane, said point being the intersection of the North line of Bryan Estates if extended and the East Line of Six Mile Lane; thence with the East line of Six Mile Lane, in a Southerly direction 850 feet more or less to the point of beginning.

SECTION II. That all ordinances or parts of ordinances conflicting with the provisions of this ordinance are hereby repealed, insofar as they affect this ordinance.

SECTION III. The clerk of the Council is hereby directed to publish a copy of this ordinance immediately in a newspaper having the largest daily circulation in the City of Jeffersontown, Kentucky

CITY OF JEFFERSONTOWN  
JEFFERSON COUNTY, KENTUCKY

ORDINANCE NO. 818, SERIES 1982

SECTION IV. This Ordinance shall take effect and be in force immediately upon its passage and publication.

INTRODUCED AND READ AT A MEETING OF THE CITY COUNCIL OF THE CITY OF JEFFERSONTOWN, KENTUCKY ON THIS THE 20TH DAY OF DECEMBER, 1982.


READ, PASSED AND APPROVED BY THE CITY COUNCIL OF THE CITY OF JEFFERSONTOWN, KENTUCKY AT A MEETING HELD ON THE 21ST DAY OF DECEMBER, 1982.

VETOED:

\_\_\_\_\_  
MAYOR


DATE: \_\_\_\_\_

APPROVED:

  
\_\_\_\_\_  
MAYOR

DATE: December 21, 1982

ATTEST:

  
\_\_\_\_\_  
CITY CLERK