

# City of Jeffersonton

10416 Watterson Trail • Jeffersonton, Kentucky 40299

Daniel H. Ruckriegel, Jr.  
Mayor

RECEIVED

Phone  
502-267-8333

March 20, 1984

MAR 21 1984

Secretary of State  
Capitol Bldg.  
Frankfort, Ky. 40601

SECRETARY OF STATE  
COMMONWEALTH OF KY.

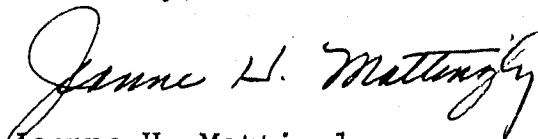
Gentlemen:

Enclosed please find Ordinance No. 867, Series 1984, having to do with annexation of a tract of land fronting on Tucker Station - Middletown Road.

This annexation was passed and approved by the City Council on March 19, 1984.

Please change your records accordingly.

Sincerely,



Jeanne H. Mattingly  
City Clerk  
Encl.

*An Equal Opportunity Employer*

CITY OF JEFFERSONTOWN  
JEFFERSON COUNTY, KENTUCKY

ORDINANCE NO. 867, SERIES 1984

AN ORDINANCE RELATING TO:

ANNEXATION TO THE CITY OF JEFFERSONTOWN, KENTUCKY OF  
A TRACT OF LAND LYING EAST OF THE EXISTING CITY BOUNDARY  
FRONTING ON MIDDLETOWN-TUCKER STATION ROAD.

WHEREAS, Ordinance No. 860, Series 1983, has been enacted  
by the City of Jeffersontown, Kentucky, pursuant to KRS 81A420;  
and,

WHEREAS, more than sixty (60) days next following the en-  
actment of said Ordinance have passed; and

WHEREAS, no valid petition has been received by the Mayor  
as set out in KRS 81A420; and,

WHEREAS, KRS 81A420(3) provides for an annexation ordinance;

NOW THEREFORE, BE IT ORDAINED BY THE CITY OF JEFFERSONTOWN,  
KENTUCKY:

SECTION I. The City of Jeffersontown, Kentucky has  
enacted Ordinance No. 860, Series 1983, pro-  
posing to annex to the City of Jeffersontown,  
Kentucky and to extend the boundaries hereof  
to include a certain tract of land; and,

WHEREAS, more than sixty (60) days next following said  
enactment have elapsed, and

WHEREAS, the Mayor of said Jeffersontown, Kentucky has re-  
ceived no valid petition from the property owners or qualified  
voters residing therein, the boundaries of the City of Jeffersontown,  
Kentucky are extended to include a certain tract of land designated  
as hereinafter set forth, said tract of land all lying within the  
County of Jefferson and adjacent to the City of Jeffersontown,  
Kentucky, and bounded and described as follows, to-wit:

BEING A tract of land about one and one-  
half miles Southeast of Middletown, Kentucky,  
on the Middletown-Tucker Station Road, and  
BEGINNING in the center line of the Middle-  
town-Tucker Station County Road and corner to  
Becker; thence with the property of said  
Becker South 62-1/2 deg. West 1756.7 feet  
to a stone and corner to Stout; thence with  
the property of Stout North 16 deg. West

820.4 feet to a corner and J.L. Gray property; thence with the Gray property, North 45 deg. 35 min. East 1013 feet, North 48 deg. 50 min. East 533.5 feet, North 73 deg. 37 min. East 323.2 feet to the center line of Middletown-Tucker Station County Road; thence South 19 deg. 34 min. East 283.7 feet, South 12 deg. East 272 feet, South 18 deg. 18 min. East 627.5 feet to the beginning, containing 42.329 acres, more or less, according to survey by Miller, Wihry & Brooks, dated December 14, 1964.

SECTION II. That all ordinances or parts of ordinances conflicting with the provisions of this ordinance are hereby repealed, insofar as they affect this ordinance.

SECTION III. The Clerk of the Council is hereby directed to publish a copy of this ordinance immediately in a newspaper having the largest daily circulation in the City of Jeffersontown, Kentucky.

SECTION IV. This ordinance shall take effect and be in force immediately upon its passage and publication.


INTRODUCED AND READ AT A MEETING OF THE CITY COUNCIL OF THE CITY OF JEFFERSONTOWN, KENTUCKY ON THIS THE 5th DAY OF March, 1984.

READ, PASSED AND APPROVED BY THE CITY COUNCIL OF THE CITY OF JEFFERSONTOWN, KENTUCKY, AT A MEETING HELD ON THE 19 DAY OF March, 1984.

VETOED:

APPROVED:


\_\_\_\_\_  
MAYOR DANIEL H. RUCKRIEGEL, SR.

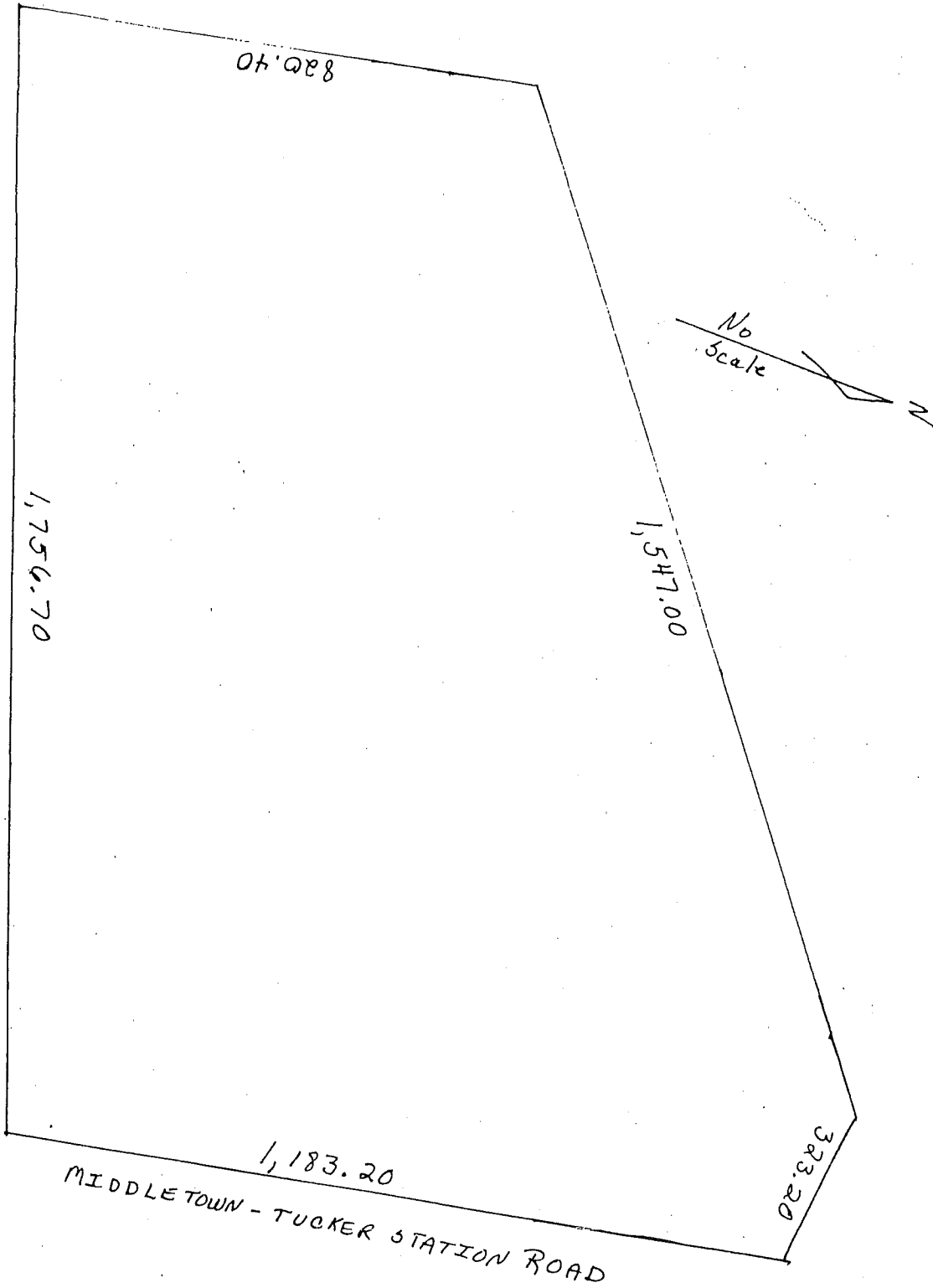
  
\_\_\_\_\_  
MAYOR DANIEL H. RUCKRIEGEL, SR.

DATE: \_\_\_\_\_

DATE: Mar 19, 1984

ATTEST:

  
\_\_\_\_\_  
JEANNE H. MATTINGLY, CITY CLERK



ORD 867. 1984