

CALVIN R. TACKETT
ATTORNEY AT LAW
40 MAIN STREET
WHITESBURG, KENTUCKY 41858

TELEPHONE
(606) 633-0126
crtackett@setel.com

FAX
(606) 633-0972

June 27, 2014

Ms. Kandie Adkinson, Administrative Supervisor
Land Office Division
Office of the Secretary of State
Suite 152, State Capitol
700 Capital Avenue
Frankfort, Kentucky 40601-3493

RECEIVED AND FILED
DATE June 30, 2014
ALISON LUNDERGAN GRIMES
SECRETARY OF STATE
COMMONWEALTH OF KENTUCKY
BY Kandie Adkinson

RE: CITY OF JENKINS

Dear Ms. Adkinson:

The City of Jenkins desires to correct and better memorialize its municipal boundary records with the Secretary of State. As such, I enclose the following documentation:

Resolution (03/10/14)

"A Resolution Correcting an Original KRS 81.045 filing and adapting a modern legal description of territory previously annexed by ordinance."

The resolution passed on 03/10/14. The original is enclosed signed by the City Clerk and embossed with her seal.

Ordinance (04/03/1978)

"Ordinance providing for the annexation to the City of Jenkins of territory (A) lying within the watershed of Little Elkhorn Creek, and (B) lying on the head of Ben's Branch, and being areas to the southwest and northeast, respectively, of the present City Limits."

The ordinance passed on 03/10/14. A copy certified by the City Clerk is enclosed with embossed seal as a true and correct copy, and denoted as Exhibit A to the Resolution.

Area A:

The professional described outer boundary of Area A of the 1978 annexation as verified and signed by Paul Nesbitt, Surveyor Registration No. 1930 with affixed stamp and dated 05/14/14.

Plat Map Area A:

A plat showing the annexed area identified as Area A. The Plat includes a point of beginning; a line table corresponding with perimeter markers along the annexed boundary allowing for an eye-readable call for call matching showing where the City boundary existed prior to the annexation, and that they are contiguous. The Plat forms a closed geometric figure.

Finally, the Plat contains a recitation of resources used by the surveyor to decide and depict the tract.

Area B:

The professional described outer boundary of Area B of the 1978 annexation as verified and signed by Paul Nesbitt, Surveyor Registration No. 1930 with affixed stamp and dated 05/14/14.

Plat Map Area B:

A plat showing the annexed area identified as Area B. The Plat includes a point of beginning; a line table corresponding with perimeter markers along the annexed boundary allowing for an eye-readable call for call matching showing where the City boundary existed prior to the annexation, and that they are contiguous. The plat forms a closed geometric figure.

Annexation Litigation:

A copy of the precipitating Judgment granting annexation filed in Letcher Circuit Court Case No. 78-CI-112.

The Annexation Judgment is certified by the Letcher County Circuit Court Clerk, and further certified by the City of Jenkins Clerk with embossed seal.

Certification for KRS 81A.470 Filings:

An overarching certification signed by the City Clerk with embossed seal of all documents mentioned above.

This then completes the City package required by KRS 81A.470 necessary to underpin the City's request that henceforth the official city boundary of the City of Jenkins Letcher County, Kentucky be as reflected herein.

If you have any questions or comments, do not hesitate to contact me. Until then, I remain,

Sincerely yours,

A handwritten signature in black ink, appearing to read 'Calvin R. Tackett', written in a cursive style.

Calvin R. Tackett
City Attorney

cc: Mayor G. C. Kincer, Letter only

CERTIFICATION FOR KRS 81A.470 FILINGS

I certify I am the duly qualified City Clerk of the City of Jenkins, Kentucky, and the following 30 pages of Resolution 03-10-14-1 is a true, correct and complete copy duly adopted by the City Council at a duly convened meeting held on 03-10-14, all as appears in the official records of said City.

WITNESS, my hand and (Seal or the Seal of said City), this 7 Day of April, 2014.

Sandra Kincer

City Clerk

(Seal)

RECEIVED AND FILED
DATE June 30, 2014

ALISON LUNDERGAN GRIMES
SECRETARY OF STATE
COMMONWEALTH OF KENTUCKY
BY _____

RESOLUTION

A RESOLUTION CORRECTING AN ORIGINAL KRS 81.045 FILING AND ADOPTING A MODERN LEGAL DESCRIPTION OF TERRITORY PREVIOUSLY ANNEXED BY ORDINANCE.

WHEREAS, the City of Jenkins, Kentucky, (hereafter the "City"), on April 14, 1981, submitted a boundary statement and other information to the Secretary of State in compliance with KRS 81.045; and,

WHEREAS, an area annexed by Ordinance No. 4378 dated April 3, 1978, was not included in the 1981 KRS 81.045 boundary statement inasmuch as the map inadvertently failed to note the area annexed by the April 3, 1978 ordinance when the filing was submitted to the Secretary of State's Office in 1981; and,

WHEREAS, Ordinance No. 4378, dated April 3, 1978, was validated by Circuit Court Action 78-CI-112 and was not overturned in court or in an election process. Which the City has recognized as it boundary, and

WHEREAS, the City further wishes to provide a modern legal description and annexation plat for the purposes stated therein pursuant to KRS 81A.470; and,

WHEREAS, The City wishes to correct KRS 81.045 filing and comply with the requirements of Amended KRS 81A.470, to create an accurate and correct City boundary, and

WHEREAS, with respect to the Ordinance No. 4378, dated April 3, 1978, the City does not intend to replace its prior ordinance annexing, but rather to affirm the defined boundaries of the territory previously annexed and adopt a modern legal description to territory previously annexed; and,

WHEREAS, the City wishes to add the modern legal description of the territory previously annexed to its KRS 81.045 filing, thereby correcting same,

NOW THEREFORE, be it resolved by the City of Jenkins, Kentucky (the "City") as follows:

1. The City adopts the following legal description and plat attached hereto as prepared by Paul Nesbitt, Licensed Professional Land Surveyor No. 1930, for the purposes stated therein, as a modern description of the property previously annexed into the corporate city limits of the City by Ordinance No. 4378, dated April 3, 1978, a certified copy of which is attached hereto as Exhibit A, and hereby adopts said new legal description and plat as the official legal description and plat to be adopted by the City for all purposes when referencing this prior annexation.
2. The new legal description as prepared by Paul Nesbitt, Licensed Professional Land Surveyor No. 1930 for the purposes stated therein, is as follows:

See Attached **Exhibit B** for said Area A

See Attached **Exhibit C** for said Area B

Mr. Nesbitt is directed to sign, stamp and date Plat A and Plat B as required by KRS 81A.470 prior to filing with Secretary of State.

3. That said new legal description embraces in full the 1978 Annexation map approved by Circuit Court in 78-CI-112 a certified copy of which is attached as **Exhibit D**.

CERTIFICATION PURSUANT TO KRS 81A.470

I certify I am the duly qualified Clerk of the City of Jenkins, Kentucky, and the following lawsuit City of Jenkins ex parte case # 78-CI-112 is a true, correct and complete copy of the litigation filed by City to a successful conclusion.

WITNESS, my hand and the seal of said City, this 10 day of March, 2014.

Sarah Kline, Clerk
City of Jenkins, Kentucky

(seal)

RECEIVED AND FILED
DATE June 30, 2014

ALISON LUNDERGAN GRIMES
SECRETARY OF STATE
COMMONWEALTH OF KENTUCKY
BY Handie Adkins

AOC-77-108

Commonwealth of Kentucky
Court of Justice



CIVIL DOCKET

Case No. 78-CI-112

Judge 647077

Court 647100

County 133-0

Plaintiff

Defendant

CITY OF JENKINS, EX PARTE

Jury Demand ()

Attorney

Attorney

I HEREBY CERTIFY THE FOREGOING TO BE A
TRUE COPY AS FILED IN THE OFFICE OF THE
LETCHER CIRCUIT CLERK.

WITNESS MY HAND AND SEAL THIS 14

DAY OF February, 20 14.

MARGARET S. NICHOLS, CLERK

LETCHER CIRCUIT/DISTRICT COURTS

BY: Melissa Clee D.C.

Date	Item	Proceeding
5-5-78	1	PETITION FOR ANNEXATION
5-5-78	2	EXHIBIT "1"
08-08-78		Supplemental Petition for Annexation
08-08-78		Judgment (Copies taken by the Lawyer) are

LETCHER CIRCUIT COURT

Action No. 78-C1-112

CITY OF JENKINS, EX PARTE)

JUDGMENT

This cause is before the Court for Final Judgment, and it appearing to the Court that Petitioner, the City of Jenkins, filed its Petition herein, pursuant to the provisions of KRS 81.210 seeking annexation of certain properties hereinafter described, said Petition setting forth the passage, publication and advertisement of ordinance enacted by Petitioner's legislative body annexing said territory to the City of Jenkins and,

IT FURTHER APPEARING from proofs of publication, filed herein, that notice of the filing of its Petition, was given in the same manner as notice of passage of the ordinance and,

IT FURTHER APPEARING that no defense was made within 30 days after the filing of the Petition and Notice or at any time; upon consideration of all of which the Court finds that Petitioner is entitled to the Judgment of annexation sought herein.

The Court further finds that the proposed annexation will be to the best interests of the City of Jenkins, as part of the logical growth of the City and to the best interests of the owners, residents and potential residents of the property proposed to be annexed and shall cause no material injury to the owners of real estate within the limits of the proposed extension of the city limits.

IT IS THEREFORE, IN ACCORDANCE WITH THE STATUTE, ADJUDGED that all that certain territory hereinafter described be and hereby is annexed to the City of Jenkins.

Said territory is embraced in two separate areas described as Areas A and B, as follows:

AREA A

Lying within the water shed of Little Elkhorn Creek, in Letcher County, Kentucky, lying to the Southwest of the present city limits of said City and more particularly bounded and described as follows:

BEGINNING at a point in the northern right-of-way line of U. S. Highway No. 23 & 119 at its intersection with the present city limits in a southwesterly direction to a point at its intersection with the westerly right-of-way line of the Chesapeake & Ohio Railway Company (now abandoned); thence with said railway right-of-way line in a northerly direction to a point at its intersection with top of the ridge between the waters of Little Elkhorn Creek and Childs Branch of said Little Elkhorn Creek; thence running in a southwesterly direction along top of said ridge as it meanders to a point at its intersection with the dividing ridge between the waters of said Childs Branch of Little Elkhorn Creek and the North Fork of Kentucky River; thence running in a westerly direction along top of said dividing ridge as it meanders to a point at its intersection with the dividing ridge between the waters of Lick Branch of said North Fork of Kentucky River and said Childs Branch; thence running in a northwesterly direction along top of said ridge as it meanders to a point at its intersection with the dividing ridge between the waters of Fish Pond Branch of said North Fork of Kentucky River and said Childs Branch; thence running in a northeasterly direction along top of said dividing ridge as it meanders to a point at its intersection with the dividing ridge between the waters of said Fish Pond Branch and Giles Clay Branch of said Little Elkhorn Creek; thence running in a northerly direction along top of said dividing ridge as it meanders to a point at its intersection with the ridge between the waters of said Little Elkhorn Creek and said Giles Clay Branch; thence leaving top of said ridge and running down the said Giles Clay Branch side of the ridge S 45-1/2° E 220 feet to a stake on the hillside; thence running along side of hill N 35° E 330 feet to a stake near the top of said ridge between the waters of Little Elkhorn Creek and Giles Clay Branch; thence N 87° E 215 feet to a stake on the hillside; thence N 74-3/4° E 435 feet to a stake on the hillside; thence S 76° E 180 feet to a hickory on top of said ridge

between the waters of Little Elkhorn Creek and Giles Clay Branch; thence leaving top of said ridge and running down the said Little Elkhorn side of the ridge N 31° 51' E 875 feet to a white oak and beech on the northeasterly side of Little Elkhorn Creek County Road; thence with said northeasterly side of County Road as it runs up said Little Elkhorn Creek in a northwesterly direction to a point at its intersection with the property line between Beth-Elkhorn Corporation and John Mullins; thence running with said property line up a spur in a northwesterly direction to a point at its intersection with top of the dividing ridge between the waters of said Little Elkhorn Creek and Potters Fork of Boone Creek; thence running in a northeasterly direction along top of said ridge as it meanders to a point at its intersection with the dividing ridge between the waters of said Little Elkhorn Creek and Elkhorn Creek, said point being in line of the said city limits; thence running with said city limits in a southerly direction along top of said ridge as it meanders to the place of beginning, containing 881 acres, more or less.

AREA B

Lying on the head of Bens Branch, in Letcher County, Kentucky, lying to the Northeast of the present city limits of said city, and more particularly bounded and described as follows:

BEGINNING at a point in the center of Bens Branch of Elkhorn Creek at its intersection with the present city limits of the City of Jenkins; thence with said city limits in a westerly direction to a point at its intersection with the top of the ridge between the waters of said Bens Branch and Joes Branch of Elkhorn Creek; thence running along top of said ridge in a northeasterly direction to a point at its intersection with top of the ridge between the waters of Bens Branch and McPeaks Branch of Elkhorn Creek; thence running along top of said ridge in a southeasterly direction for approximately 750 feet to a point; thence leaving top of said ridge and going on the Bens Branch side S 13° E 2,700 feet; thence N 80° E 100 feet to a point on top of said ridge; thence running along top of said ridge in a southeasterly direction to its intersection with said city limits; thence with said city limits in a westerly direction to the place of beginning, containing 112 acres, more or less.

The costs having been paid, this cause is now finally
stricken from the docket.

This August 8, 1978,

J. Arthur Hogg
Judge

I HEREBY CERTIFY THE FOREGOING TO BE A
TRUE COPY AS FILED IN THE OFFICE OF THE
LETCHER CIRCUIT CLERK.
WITNESS MY HAND AND SEAL THIS 14
DAY OF February, 20 14.
MARGARET S. NICHOLS, CLERK
LETCHER CIRCUIT/DISTRICT COURTS
BY: Melissa Clark D.C.

- 4 -

8-8 1978

A Copy Attest

Mace Wazf

Clerk, Letcher Circuit Court

By Wazf DC

ORDINANCE PROVIDING FOR THE ANNEXATION TO
THE CITY OF JENKINS OF TERRITORY (A) LYING
WITHIN THE WATERSHED OF LITTLE ELKHORN
CREEK, AND (B) LYING ON THE HEAD OF BENS
BRANCH, AND BEING AREAS TO THE SOUTHWEST
AND NORTHEAST, RESPECTIVELY, OF THE PRESENT
CITY LIMITS.

BE IT ORDAINED by the City Council of the City of Jenkins as
follows:

WHEREAS, certain areas adjoining the present City Limits of
Jenkins, Kentucky, to-wit, (A) an area containing approximately 881 acres on
the watershed of Little Elkhorn Creek, and lying immediately to the southwest
of the present City Limits and (B) an area containing approximately 112 acres
on the head of Bens Branch and being a part of the remainder of the watershed
of said Bens Branch not now within the City Limits, both of said areas being
more particularly described by metes and bounds on Exhibit "A" hereto, and
shown within red lines on a Map attached hereto as Exhibit "B", (both of which
Exhibits adopted are incorporated by reference as a part of this Ordinance)
should be annexed and the owners of said areas desire to have this territory
annexed to the City of Jenkins in order to provide the owners, residents and
potential residents thereof with the facilities of the City as and when they can
be lawfully provided; and,

WHEREAS, it appears to the best interests of the City as part of
the logical growth of the City and to the best interests of the owners, residents
and potential residents of the property sought to be annexed to annex said
territory and to make it a part of the City of Jenkins; and,

WHEREAS, it appears that no material injury will result to the
owners of the real estate within the limits of the property proposed to be

annexed,

NOW, THEREFORE, BE IT ORDAINED, that the territory described on Exhibit "A" hereto, and shown on Exhibit "B" hereto be annexed to the City of Jenkins pursuant to the provisions of KRS 81.210 and KRS 81.220 and other laws of the State of Kentucky as made and provided and applicable thereto.

BE IT FURTHER ORDAINED, that the property proposed to be annexed hereunder is accurately defined in Exhibit "A", and Exhibit "B" heret and each of them; said Exhibit "A" containing a complete and accurate description by metes and bounds of the property sought to be annexed.

BE IT FURTHER ORDAINED, that immediately following passage of this Ordinance the City Clerk will cause this Ordinance to be published in one issue each of both the Community Press and Mountain Eagle, either or both of which are newspapers of general circulation published in Letcher County, Kentucky, and within thirty (30) days thereafter the City will cause to be filed and notice is hereby given of the proposed filing of, a Petition in the Letcher Circuit Court seeking judgment of annexation pursuant to the provisions of KRS 81.210 and other applicable provisions of the law in such cases with notice of the filing of said Petition to be given upon such filing in the same manner as notice of passage of this Ordinance, as required by law.

An emergency is declared to exist in regard to this Ordinance and the same shall be in full force and effect immediately upon adoption and subscription of this Ordinance.

Councilman MOORE moved for the adoption of the foregoing Ordinance and Councilman SANDERS seconded the Motion. Upon roll call the vote was as follows:

	YEA	NAY
JESSE BATES, MAYOR		
VERNON ADDINGTON, COUNCILMAN	<u>X</u>	---
GEORGE CHAFFIN, COUNCILMAN	<u>X</u>	---
ROBERT HARRIS, COUNCILMAN	<u>X</u>	---
ALFONSO MOORE, COUNCILMAN	<u>X</u>	---
KEDRICK SANDERS, COUNCILMAN	<u>X</u>	---
ORVILLE VANOVER, COUNCILMAN	<u>X</u>	---

WHEREUPON, the Mayor declared the Ordinance adopted, this
3rd day of April, 1978.

APPROVED:

Jesse Bates

 JESSE BATES, MAYOR

ATTEST:

Olly H. Carter

 OLLY H. CARTER, CITY CLERK

EXHIBIT "A" TO ANNEXATION ORDINANCE

AREA "A" OF LAND TO BE ANNEXED TO THE CITY OF JENKINS:

BEGINNING at a point in the northern right-of-way line of U. S. Highway No. 23 & 119 at its intersection with the present city limits of the City of Jenkins; thence with said right-of-way line in a southwesterly direction to a point at its intersection with the westerly right-of-way line of the Chesapeake & Ohio Railway Company (now abandoned); thence with said railway right-of-way line in a northerly direction to a point at its intersection with top of the ridge between the waters of Little Elkhorn Creek and Childs Branch of said Little Elkhorn Creek; thence running in a southwesterly direction along top of said ridge as it meanders to a point at its intersection with the dividing ridge between the waters of said Childs Branch of Little Elkhorn Creek and the North Fork of Kentucky River; thence running in a westerly direction along top of said dividing ridge as it meanders to a point at its intersection with the dividing ridge between the waters of Lick Branch of said North Fork of Kentucky River and said Childs Branch; thence running in a northwesterly direction along top of said ridge as it meanders to a point at its intersection with the dividing ridge between the waters of Fish Pond Branch of said North Fork of Kentucky River and said Childs Branch; thence running in a northeasterly direction along top of said dividing ridge as it meanders to a point at its intersection with the dividing ridge between the waters of said Fish Pond Branch and Giles Clay Branch of said Little Elkhorn Creek; thence running in a northerly direction along top of said dividing ridge as it meanders to a point at its intersection with the ridge between the waters of said Little Elkhorn Creek and said Giles Clay Branch; thence leaving top of

said ridge and running down the said Giles Clay Branch side of the ridge S 45-1/2° E 220 feet to a stake on the hillside; thence running along side of hill N 35° E 330 feet to a stake near the top of said ridge between the waters of Little Elkhorn Creek and Giles Clay Branch; thence N 87° E 215 feet to a stake on the hillside; thence N 74-3/4° E 435 feet to a stake on the hillside; thence S 76° E 180 feet to a hickory on top of said ridge between the waters of Little Elkhorn Creek and Giles Clay Branch; thence leaving top of said ridge and running down the said Little Elkhorn side of the ridge N 31° 51' E 875 feet to a white oak and beech on the northeasterly side of Little Elkhorn Creek County Road; thence with said northeasterly side of County Road as it runs up said Little Elkhorn Creek in a northwesterly direction to a point at its intersection with the property line between Beth-Elkhorn Corporation and John Mullins; thence running with said property line up a spur in a northwesterly direction to a point at its intersection with top of the dividing ridge between the waters of said Little Elkhorn Creek and Potters Fork of Boone Creek; thence running in a northeasterly direction along top of said ridge as it meanders to a point at its intersection with the dividing ridge between the waters of said Little Elkhorn Creek and Elkhorn Creek, said point being in line of the said city limits; thence running with said city limits in a southerly direction along top of said ridge as it meanders to the place of beginning, containing 881 acres more or less.

Present Property Owners

Beth-Elkhorn Corporation owns major portion of the surface.

The Board of Education of The Jenkins Independent School District owns remaining portion of the surface.

AREA "B" OF LAND TO BE ANNEXED TO THE CITY OF JENKINS:

BEGINNING at a point in the center of Bens Branch of Elkhorn Creek at its intersection with the present city limits of the City of Jenkins; thence with said city limits in a westerly direction to a point at its intersection with the top of the ridge between the waters of said Bens Branch and Joes Branch of Elkhorn Creek; thence running along top of said ridge in a north-easterly direction to a point at its intersection with top of the ridge between the waters of Bens Branch and McPeaks Branch of Elkhorn Creek; thence running along top of said ridge in a southeasterly direction for approximately 750 feet to a point; thence leaving top of said ridge and going on the Bens Branch side S 13° E 2,700 feet; thence N 80° E 100 feet to a point on top of said ridge; thence running along top of said ridge in a southeasterly direction to its intersection with said city limits; thence with said city limits in a westerly direction to the place of beginning, containing 112 acres, more or less.

Present Property Owners

Beth-Elkhorn Corporation owns major portion of the surface.

Kentucky Housing Corporation owns remaining portion of the surface.

CERTIFICATION

I, Sherry Kincer, Clerk of the City of Jenkins do hereby certify that, the above Ordinance providing for the Annexation to the City of Jenkins of Territory (Area A) Lying within the watershed of Little Elkhorn Creek, and (Area B) Lying on the head of Bens Branch, and being areas to the southwest and northeast, respectively, of the present city limits along with Exhibit A being a metes and bounds description and Exhibit B a map is a true and correct copy as was presented to City Council of the City of Jenkins at their regular schedule meeting dated April 3, 1978.

Given under my hand this 26 day of March, 2014.

Sherry Kincer
CITY CLERK

(SEAL)

RECEIVED AND FILED
DATE June 30, 2014

ALISON LUNDERGAN GRIMES
SECRETARY OF STATE
COMMONWEALTH OF KENTUCKY
BY Gandie Odinson

ORDINANCE PROVIDING FOR THE ANNEXATION TO THE CITY OF JENKINS OF TERRITORY (A) LYING WITHIN THE WATERSHED OF LITTLE ELKHORN CREEK, AND (B) LYING ON THE HEAD OF BENS BRANCH, AND BEING AREAS TO THE SOUTHWEST AND NORTHEAST, RESPECTIVELY, OF THE PRESENT CITY LIMITS.

BE IT ORDAINED by the City Council of the City of Jenkins as follows:

WHEREAS, certain areas adjoining the present City Limits of Jenkins, Kentucky, to-wit, (A) an area containing approximately 881 acres on the watershed of Little Elkhorn Creek, and lying immediately to the southwest of the present City Limits and (B) an area containing approximately 112 acres on the head of Bens Branch and being a part of the remainder of the watershed of said Bens Branch not now within the City Limits, both of said areas being more particularly described by metes and bounds on Exhibit "A" hereto, and shown within red lines on a Map attached hereto as Exhibit "B", (both of which Exhibits adopted are incorporated by reference as a part of this Ordinance) should be annexed and the owners of said areas desire to have this territory annexed to the City of Jenkins in order to provide the owners, residents and potential residents thereof with the facilities of the City as and when they can be lawfully provided; and,

WHEREAS, it appears to the best interests of the City as part of the logical growth of the City and to the best interests of the owners, residents and potential residents of the property sought to be annexed to annex said territory and to make it a part of the City of Jenkins; and,

annexed,

NOW, THEREFORE, BE IT ORDAINED, that the territory described on Exhibit "A" hereto, and shown on Exhibit "B" hereto be annexed to the City of Jenkins pursuant to the provisions of KRS 81.210 and KRS 81.220 and other laws of the State of Kentucky as made and provided and applicable thereto.

BE IT FURTHER ORDAINED, that the property proposed to be annexed hereunder is accurately defined in Exhibit "A", and Exhibit "B" hereto and each of them; said Exhibit "A" containing a complete and accurate description by metes and bounds of the property sought to be annexed.

BE IT FURTHER ORDAINED, that immediately following passage of this Ordinance the City Clerk will cause this Ordinance to be published in one issue each of both the Community Press and Mountain Eagle, either or both of which are newspapers of general circulation published in Letcher County, Kentucky, and within thirty (30) days thereafter the City will cause to be filed, and notice is hereby given of the proposed filing of, a Petition in the Letcher Circuit Court seeking judgment of annexation pursuant to the provisions of KRS 81.210 and other applicable provisions of the law in such cases with notice of the filing of said Petition to be given upon such filing in the same manner as notice of passage of this Ordinance, as required by law.

An emergency is declared to exist in regard to this Ordinance and the same shall be in full force and effect immediately upon adoption and subscription of this Ordinance.

Councilman MOORE moved for
the adoption of the foregoing Ordinance and Councilman SANDERS

	YEA	NAY
JESSE BATES, MAYOR		
VERNON ADDINGTON, COUNCILMAN	<u> X </u>	<u> </u>
GEORGE CHAFFIN, COUNCILMAN	<u> X </u>	<u> </u>
ROBERT HARRIS, COUNCILMAN	<u> X </u>	<u> </u>
ALFONSO MOORE, COUNCILMAN	<u> X </u>	<u> </u>
KEDRICK SANDERS, COUNCILMAN	<u> X </u>	<u> </u>
ORVILLE VANOVER, COUNCILMAN	<u> X </u>	<u> </u>

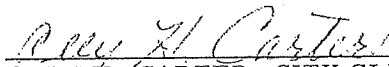
WHEREUPON, the Mayor declared the Ordinance adopted, this
3rd day of April, 1978.

APPROVED:



 JESSE BATES, MAYOR

ATTEST:



 OLLY H. CARTER, CITY CLERK

EXHIBIT "A" TO ANNEXATION ORDINANCE

AREA "A" OF LAND TO BE ANNEXED TO THE CITY OF JENKINS:

BEGINNING at a point in the northern right-of-way line of U. S. Highway No. 23 & 119 at its intersection with the present city limits of the City of Jenkins; thence with said right-of-way line in a southwesterly direction to a point at its intersection with the westerly right-of-way line of the Chesapeake & Ohio Railway Company (now abandoned); thence with said railway right-of-way line in a northerly direction to a point at its intersection with top of the ridge between the waters of Little Elkhorn Creek and Childs Branch of said Little Elkhorn Creek; thence running in a southwesterly direction along top of said ridge as it meanders to a point at its intersection with the dividing ridge between the waters of said Childs Branch of Little Elkhorn Creek and the North Fork of Kentucky River; thence running in a westerly direction along top of said dividing ridge as it meanders to a point at its intersection with the dividing ridge between the waters of Lick Branch of said North Fork of Kentucky River and said Childs Branch; thence running in a northwesterly direction along top of said ridge as it meanders to a point at its intersection with the dividing ridge between the waters of Fish Pond Branch of said North Fork of Kentucky River and said Childs Branch; thence running in a northeasterly direction along top of said dividing ridge as it meanders to a point at its intersection with the dividing ridge between the waters of said Fish Pond Branch and Giles Clay Branch of said Little Elkhorn Creek; thence running in a northerly direction along top of said dividing ridge

said ridge and running down the said Giles Clay Branch side of the ridge S 45-1/2° E 220 feet to a stake on the hillside; thence running along side of hill N 35° E 330 feet to a stake near the top of said ridge between the waters of Little Elkhorn Creek and Giles Clay Branch; thence N 87° E 215 feet to a stake on the hillside; thence N 74-3/4° E 435 feet to a stake on the hillside; thence S 76° E 180 feet to a hickory on top of said ridge between the waters of Little Elkhorn Creek and Giles Clay Branch; thence leaving top of said ridge and running down the said Little Elkhorn side of the ridge N 31° 51' E 875 feet to a white oak and beech on the northeasterly side of Little Elkhorn Creek County Road; thence with said northeasterly side of County Road as it runs up said Little Elkhorn Creek in a northwesterly direction to a point at its intersection with the property line between Beth-Elkhorn Corporation and John Mullins; thence running with said property line up a spur in a northwesterly direction to a point at its intersection with top of the dividing ridge between the waters of said Little Elkhorn Creek and Potters Fork of Boone Creek; thence running in a northeasterly direction along top of said ridge as it meanders to a point at its intersection with the dividing ridge between the waters of said Little Elkhorn Creek and Elkhorn Creek, said point being in line of the said city limits; thence running with said city limits in a southerly direction along top of said ridge as it meanders to the place of beginning, containing 881 acres, more or less.

Present Property Owners

Beth-Elkhorn Corporation owns major portion of the surface.

The Board of Education of The Jenkins Independent School District owns remaining portion of the surface.

AREA "B" OF LAND TO BE ANNEXED TO THE CITY OF JENKINS:

BEGINNING at a point in the center of Bens Branch of Elkhorn Creek at its intersection with the present city limits of the City of Jenkins; thence with said city limits in a westerly direction to a point at its intersection with the top of the ridge between the waters of said Bens Branch and Joes Branch of Elkhorn Creek; thence running along top of said ridge in a north-easterly direction to a point at its intersection with top of the ridge between the waters of Bens Branch and McPeaks Branch of Elkhorn Creek; thence running along top of said ridge in a southeasterly direction for approximately 750 feet to a point; thence leaving top of said ridge and going on the Bens Branch side S 13° E 2,700 feet; thence N 80° E 100 feet to a point on top of said ridge; thence running along top of said ridge in a southeasterly direction to its intersection with said city limits; thence with said city limits in a westerly direction to the place of beginning, containing 112 acres, more or less.

Present Property Owners

Beth-Elkhorn Corporation owns major portion of the surface.

Kentucky Housing Corporation owns remaining portion of the surface.

CITY LIMITS LEGAL DESCRIPTION FOR "AREA A"
CITY OF JENKINS

This description is for the purpose of describing and defining an area to be annexed to the City of Jenkins corporate limits.

A certain tract of land lying in Letcher County, Kentucky being described as follows:

Beginning at a point, said point being on the existing corporate limits of the City of Jenkins, said point also being on Kentucky State Plane Coordinates, NAD 83, Single Zone: North 3,596,484.07 (feet), East 5,824,350.14 (feet), see Exhibit "A". Thence on calls as follows:

- 1). From the point of beginning proceeding in a northwesterly direction up the northern face of a hill N 32° 16' 50.08" W, a distance of 500.86 feet to a point on the southern ridge of Child's Branch; Thence in an easterly direction with said ridge,
- 2). S 33° 5' 33.99" W, a distance of 164.97 feet to a point on said ridge; Thence,
- 3). S 59° 30' 33.22" W, a distance of 197.31 feet to a point on said ridge; Thence,
- 4). S 80° 53' 45.44" W, a distance of 154.51 feet to a point on said ridge; Thence,
- 5). S 69° 14' 4.66" W, a distance of 180.59 feet to a point on said ridge; Thence,
- 6). S 80° 41' 54.77" W, a distance of 208.88 feet to a point on said ridge; Thence,
- 7). S 66° 29' 49.97" W, a distance of 224.78 feet to a point on said ridge; Thence,
- 8). S 85° 36' 10.34" W, a distance of 258.13 feet to a point on said ridge; Thence,
- 9). S 87° 16' 17.58" W, a distance of 298.49 feet to a point on said ridge; Thence,
- 10). N 88° 20' 53.82" W, a distance of 193.73 feet to a point on said ridge; Thence,
- 11). N 86° 9' 2.83" W, a distance of 194.09 feet to a point on said ridge; Thence,
- 12). N 84° 19' 12.83" W, a distance of 253.81 feet to a point on said ridge; Thence,
- 13). S 79° 58' 53.33" W, a distance of 275.29 feet to a point on said ridge; Thence,
- 14). S 67° 23' 15.11" W, a distance of 303.80 feet to a point on said ridge; Thence,
- 15). S 61° 29' 35.42" W, a distance of 168.87 feet to a point on said ridge; Thence,
- 16). N 81° 45' 36.29" W, a distance of 237.60 feet to a point on said ridge; Thence,
- 17). S 82° 14' 28.85" W, a distance of 346.03 feet to a point on said ridge; Thence,

- 18). N 83° 46' 35.07" W, a distance of 103.36 feet to a point on said ridge; Thence,
- 19). N 57° 21' 53.35" W, a distance of 141.99 feet to a point on said ridge; Thence bearing north continuing to follow the ridge of Child's Branch,
- 20). N 36° 34' 22.93" W, a distance of 279.06 feet to a point on said ridge; Thence,
- 21). N 21° 52' 50.50" W, a distance of 275.73 feet to a point on said ridge; Thence bearing west continuing to follow said ridge,
- 22). N 89° 0' 33.51" W, a distance of 135.10 feet to a point on said ridge; Thence,
- 23). N 66° 19' 12.43" W, a distance of 316.21 feet to a point on said ridge; Thence,
- 24). S 76° 31' 53.52" W, a distance of 184.43 feet to a point on said ridge; Thence,
- 25). S 53° 17' 9.20" W, a distance of 146.83 feet to a point on said ridge; Thence,
- 26). S 77° 41' 5.64" W, a distance of 166.37 feet to a point on said ridge; Thence,
- 27). S 54° 22' 54.83" W, a distance of 137.90 feet to a point on said ridge; Thence bearing north continuing to follow said ridge,
- 28). N 56° 5' 31.89" W, a distance of 130.57 feet to a point on said ridge; Thence,
- 29). N 63° 26' 35.90" W, a distance of 133.67 feet to a point on said ridge; Thence,
- 30). N 19° 56' 40.75" W, a distance of 202.65 feet to a point on said ridge; Thence,
- 31). N 15° 42' 18.30" W, a distance of 358.91 feet to a point on a knob between Child's Branch and Fishpond Lake; Thence bearing in a northeasterly direction continuing to follow the ridge of Child's Branch,
- 32). N 46° 20' 24.21" E, a distance of 260.60 feet to a point on said ridge; Thence,
- 33). N 24° 59' 31.19" E, a distance of 393.56 feet to a point on said ridge; Thence,
- 34). N 4° 24' 0.82" W, a distance of 97.40 feet to a point on said ridge; Thence,
- 35). N 28° 59' 51.45" E, a distance of 316.02 feet to a point on a knob of said ridge; Thence bearing east with said ridge,
- 36). N 77° 22' 16.00" E, a distance of 111.05 feet to a point on said ridge; Thence,
- 37). N 75° 43' 12.97" E, a distance of 522.45 feet to a point on said ridge; Thence,
- 38). N 68° 25' 51.65" E, a distance of 119.07 feet to a point on said ridge; Thence,
- 39). N 44° 19' 12.37" E, a distance of 219.27 feet to a point on said ridge; Thence,

- 40). N 16° 38' 58.10" W, a distance of 267.71 feet to a point on a knob where the ridgelines of Child's Branch and Giles Clay Branch meet; Thence bearing north with the ridgeline of Giles Clay Branch,
- 41). N 5° 35' 4.66" E, a distance of 499.15 feet to a point on said ridge; Thence,
- 42). N 40° 16' 14.29" E, a distance of 404.72 feet to a point on said ridge; Thence,
- 43). N 17° 57' 32.13" E, a distance of 352.27 feet to a point on a knob on the ridgeline of Giles Clay Branch; Thence bearing northeast with said ridgeline,
- 44). N 70° 3' 25.03" E, a distance of 331.63 feet to a point on said ridge; Thence,
- 45). N 58° 42' 38.37" E, a distance of 260.47 feet to a point on said ridge; Thence,
- 46). N 88° 24' 59.38" E, a distance of 83.20 feet to a point on said ridge; Thence,
- 47). N 70° 20' 19.04" E, a distance of 153.54 feet to a point on said ridge; Thence,
- 48). N 54° 9' 20.87" E, a distance of 270.32 feet to a point on said ridge; Thence,
- 49). N 55° 52' 20.36" E, a distance of 846.61 feet to a point on the centerline of a county road on the eastern bank of Elkhorn Creek; Thence bearing northwest with said centerline,
- 50). N 65° 10' 42.87" W, a distance of 174.03 feet to a point on said centerline; Thence,
- 51). N 60° 13' 9.91" W, a distance of 187.42 feet to a point on said centerline; Thence,
- 52). N 55° 50' 57.55" W, a distance of 181.12 feet to a point on said centerline; Thence,
- 53). N 48° 1' 23.21" W, a distance of 126.85 feet to a point on said centerline; Thence,
- 54). N 47° 56' 7.11" W, a distance of 114.32 feet to a point on said centerline; Thence,
- 55). N 58° 8' 2.95" W, a distance of 179.44 feet to a point on said centerline; Thence,
- 56). N 39° 5' 22.39" W, a distance of 226.21 feet to a point on said centerline; Thence,
- 57). N 54° 35' 13.84" W, a distance of 175.65 feet to a point on said centerline; Thence,
- 58). N 77° 5' 46.51" W, a distance of 226.10 feet to a point on said centerline; Thence,
- 59). N 84° 4' 53.48" W, a distance of 319.98 feet to a point on said centerline; Thence,
- 60). N 42° 13' 52.41" W, a distance of 85.94 feet to a point on said centerline; Thence,
- 61). N 86° 58' 43.89" W, a distance of 140.55 feet to a point on said centerline; Thence,
- 62). N 34° 23' 17.71" W, a distance of 672.27 feet to a point on said centerline; Thence, bearing northeast up a small point to a point on the ridgeline between two unnamed hollows,

- 63). N 51° 57' 30.83" E, a distance of 585.69 feet to a point on the ridgeline; Thence bearing north, continuing with said ridgeline,
- 64). N 3° 43' 21.59" W, a distance of 462.58 feet to a point on said ridgeline; Thence bearing northeast with said ridgeline,
- 65). N 62° 6' 22.20" E, a distance of 522.85 feet to a point on said ridge; Thence,
- 66). N 30° 24' 8.40" E, a distance of 226.26 feet to a point on said ridge; Thence,
- 67). N 21° 31' 10.22" E, a distance of 276.33 feet to a point on said ridge; Thence,
- 68). N 12° 31' 32.04" E, a distance of 289.69 feet to a point on said ridge; Thence,
- 69). N 29° 12' 22.97" E, a distance of 145.99 feet to a point on said ridge; Thence bearing southeast with said ridgeline,
- 70). S 78° 47' 11.83" E, a distance of 600.64 feet to a point on said ridge; Thence,
- 71). S 76° 34' 25.65" E, a distance of 375.28 feet to a point on said ridge; Thence,
- 72). N 89° 35' 28.28" E a distance of 351.74 feet to a point on said ridge; Thence bearing north with said ridgeline,
- 73). N 10° 13' 14.10" E, a distance of 341.78 feet to a point on said ridge; Thence,
- 74). N 27° 47' 17.99" E, a distance of 402.21 feet to a point on said ridge; Thence bearing east with said ridgeline,
- 75). S 84° 14' 42.45" E, a distance of 258.59 feet to a point on said ridge; Thence,
- 76). N 59° 38' 46.57" E, a distance of 436.97 feet to a point on said ridge; Thence,
- 77). S 84° 6' 32.31" E, a distance of 245.24 feet to a point on said ridge; Thence,
- 78). S 72° 34' 32.68" E, a distance of 203.84 feet to a point on a knob of said ridge; Thence bearing north with said ridge,
- 79). N 8° 20' 11.32" E, a distance of 65.97 feet to a point on said ridge; Thence,
- 80). N 21° 55' 11.99" E, a distance of 584.39 feet to a point on said ridge; Thence,
- 81). N 27° 27' 48.27" E, a distance of 318.86 feet to a point on said ridge, said point on the existing corporate limits of the City of Jenkins, said point also being on Kentucky State Plane Coordinates, NAD 83, Single Zone: North 3,605,855.01 (feet), East 5,824,177.43 (feet), see Exhibit "A" ; Thence bearing south with the existing corporate limits,
- 82). S 5° 58' 45.04" E, a distance of 1381.61 to a point on said existing corporate limits; Thence,


- 83). S 1° 52' 15.08" E, a distance of 792.43 to a point on said existing corporate limits; Thence,
- 84). S 30° 5' 30.59 E, a distance of 560.92 to a point on said existing corporate limits; Thence,
- 85). S 35° 14' 27.17" E, a distance of 531.64 to a point on said existing corporate limits; Thence,
- 86). S 45° 1' 23.74" E, a distance of 469.71 to a point on said existing corporate limits; Thence,
- 87). S 31° 27' 10.15" E, a distance of 538.96 to a point on said existing corporate limits; Thence,
- 88). S 9° 29' 8.19" E, a distance of 310.82 to a point on said existing corporate limits; Thence,
- 89). S 4° 35' 49.89" E, a distance of 640.77 to a point on said existing corporate limits; Thence,
- 90). S 15° 32' 50.62" E, a distance of 477.30 to a point on said existing corporate limits; Thence,
- 91). S 29° 22' 51.74" E, a distance of 469.02 to a point on said existing corporate limits; Thence,
- 92). S 20° 9' 34.50" E, a distance of 816.37 to a point on said existing corporate limits; Thence,
- 93). S 2° 18' 50.03" E, a distance of 639.24 to a point on said existing corporate limits; Thence,
- 94). S 8° 6' 24.46" W, a distance of 541.98 to a point on said existing corporate limits; Thence bearing southwest with said existing corporate limits,
- 95). S 34° 58' 7.49" W, a distance of 623.73 to a point on said existing corporate limits; Thence,
- 96). S 51° 19' 0.95" W, a distance of 961.96 to a point on said existing corporate limits; Thence,
- 97). S 51° 19' 0.94" W, a distance of 1001.16 to the point of beginning.

Said property containing 41,702,517.31 Square Feet, or 957.36 acres.

This description and accompanying exhibit are to be used to define an annexation boundary for the corporate limit of the City of Jenkins. Neither this description nor the attached exhibit meet the minimum standards for land surveys in the Commonwealth of Kentucky and is not intended for the transfer of property.

Resources used in the preparation of this plat include the "Jenkins East" and "Jenkins West" USGS topo maps, a shapefile from the Land Office Division of the Secretary of State of the Commonwealth of Kentucky, and previous maps used for the annexation action and other city documents.

Paul D. Nesbitt, PE, PLS



Date

5/14/15

CITY LIMITS LEGAL DESCRIPTION FOR "AREA B"
CITY OF JENKINS

This description is for the purpose of describing and defining an area to be annexed to the City of Jenkins corporate limits.

A certain tract of land lying in Letcher County, Kentucky being describes as follows:

Beginning at a point, said point being on a knob on the ridge between Joe's Branch and Ben's Branch, said point being on the existing corporate limits of the City of Jenkins, said point also being on Kentucky State Plane Coordinates, NAD 83, Single Zone: North 3,609,393.20 (feet), East 5,834,966.13 (feet), see Exhibit "B". Thence on calls as follows:

- 1). From the point of beginning, following the ridge separating Joe's Branch and Ben's Branch in a northerly direction N 37° 53' 5.21" W, a distance of 143.94 feet to a point; Thence,
- 2). N 23° 19' 30.95" W, a distance of 119.72 feet to a point on the said ridge; Thence,
- 3). N 7° 35' 50.42" W, a distance of 114.74 feet to a point on the said ridge; Thence,
- 4). N 9° 27' 56.50" E, a distance of 138.36 feet to a point on the said ridge; Thence,
- 5). N 12° 8' 22.07" W, a distance of 217.51 feet to a point on the said ridge; Thence,
- 6). N 36° 41' 17.68" W, a distance of 177.13 feet to a point on the said ridge; Thence,
- 7). N 8° 31' 30.84" W, a distance of 275.22 feet to a point on the said ridge; Thence,
- 8). N 4° 38' 37.81" W, a distance of 183.83 feet to a point on the said ridge; Thence,
- 9). N 31° 58' 23.57" W, a distance of 207.05 feet to a point on the said ridge; Thence,
- 10). N 15° 15' 37.43" E, a distance of 414.25 feet to a point on the said ridge; Thence,
- 11). N 7° 0' 15.32" E, a distance of 461.03 feet to a point on the said ridge; Thence,
- 12). N 7° 56' 17.90" W, a distance of 189.43 feet to a point on the said ridge; Thence turning in an easterly direction following the ridge between the right fork for Joe's Branch and Ben's Branch,
- 13). N 31° 38' 43.06" E, a distance of 314.47 feet to a point on the said ridge; Thence,
- 14). N 35° 21' 4.58" E, a distance of 258.43 feet to a point on the said ridge; Thence,
- 15). N 5° 28' 46.39 E, a distance of 313.76 feet to a point on the said ridge; Thence,
- 16). N 0° 49' 53.50" W, a distance of 136.72 feet to a point on the said ridge; Thence,


- 17). N 4° 38' 37.81" W, a distance of 97.54 feet to a point on the said ridge; Thence,
- 18). N 17° 1' 26.76" E, a distance of 119.44 feet to a point on the said ridge; Thence,
- 19). N 32° 6' 48.44" E, a distance of 154.58 feet to a point on the said ridge; Thence,
- 20). N 19° 15' 41.59" E, a distance of 220.16 feet to a point on the said ridge; Thence,
- 21). N 8° 38' 4.47" E, a distance of 265.49 feet to a point on the said ridge; Thence,
- 22). N 14° 42' 48.16" E, a distance of 157.63 feet to a point on the said ridge; Thence,
- 23). N 23° 54' 10.47" E, a distance of 164.68 feet to a point on the said ridge; Thence,
- 24). N 20° 46' 44.94" E, a distance of 236.44 feet to a point on the said ridge; Thence,
- 25). N 34° 49' 45.69" E, a distance of 287.89 feet to a point on the point between the right fork of Joe's Branch, Ben's Branch and McPeak Branch; Thence in a south westerly direction with the ridge between Ben's Branch and McPeak Branch,
- 26). S 77° 37' 24.90" E, a distance of 240.07 feet to a point on the said ridge; Thence,
- 27). S 37° 28' 14.24" E, a distance of 184.89 feet to a point on the said ridge; Thence,
- 28). S 66° 2' 42.81" E, a distance of 394.28 feet to a point on the said ridge; Thence,
- 29). S 62° 0' 52.05" E, a distance of 410.19 feet to a point on the said ridge; Thence in a more southerly direction with the ridge between Ben's Branch and McPeak Branch,
- 30). S 1° 27' 10.64" E, a distance of 159.34 feet to a point on the said ridge; Thence,
- 31). S 20° 51' 41.03" E, a distance of 214.14 feet to a point on the said ridge; Thence,
- 32). S 1° 29' 32.19" E, a distance of 366.03 feet to a point on the said ridge; Thence,
- 33). S 24° 11' 12.78" E, a distance of 204.73 feet to a point on the said ridge; Thence,
- 34). S 33° 22' 4.02" E, a distance of 273.83 feet to a point on the said ridge; Thence in a south-westerly direction,
- 35). S 23° 57' 28.69" W, a distance of 309.61 feet to a point on the said ridge; Thence turning south again,
- 36). S 2° 56' 12.25" E, a distance of 446.53 feet to a point on the said ridge; Thence,
- 37). S 28° 11' 4.46" E, a distance of 182.54 feet to a point on the said ridge; Thence,
- 38). S 10° 31' 29.77" E, a distance of 283.02 feet to a point on the said ridge; Thence,

- 39). S 17° 0' 26.01" E, a distance of 244.55 feet to a point on the said ridge; Thence,
- 40). S 50° 59' 24.91" E a distance of 218.20 feet to a point on the said ridge; Thence,
- 41). S 80° 40' 2.58 E" a distance of 265.88 feet to a point on the said ridge, said point being on the existing corporate limits, said point being on Kentucky State Plane Coordinates, NAD 83, Single Zone: North 3,611,124.29 (feet), East 5,837,511.74 (feet), see Exhibit "B" ; Thence turning west and running with the existing corporate limits,
- 42). S 69° 7' 15.42" W, a distance of 776.05 feet to a point on the existing corporate limits; Thence,
- 43). S 67° 13' 31.63" W, a distance of 858.84 feet to a point on the existing corporate limits; Thence,
- 44). S 55° 41' 22.47" W, a distance of 680.29 feet to a point on the existing corporate limits; Thence,
- 45). S 32° 17' 20.26" W a distance of 873.69 to the point of beginning.

Said property containing 7,690,339.88 Square Feet, or 176.55 acres.

This description and accompanying exhibit are to be used to define an annexation boundary for the corporate limit of the City of Jenkins. Neither this description nor the attached exhibit meet the minimum standards for land surveys in the Commonwealth of Kentucky and is not intended for the transfer of property.

Resources used in the preparation of this plat include the "Jenkins East" and "Jenkins West" USGS topo maps, a shapefile from the Land Office Division of the Secretary of State of the Commonwealth of Kentucky, and previous maps used for the annexation action and other city documents.



Paul D. Nesbitt, PE, PLS


STATE OF KENTUCKY
PAUL D. NESBITT
1930
LICENSED PROFESSIONAL LAND SURVEYOR

5/17/14

Date


4. The resolution and the attached documents shall be filed with the Office of the Secretary of State to correct the City's KRS 81.045 filing.

Adopted unanimously upon proper motion, second and vote on this 10 day March, 2014.



G.C. Kincer, Jr., Mayor
City of Jenkins, Kentucky

Attest:



Clerk
City of Jenkins, Kentucky

OVERSIZE MAP INCLUDED WITH
SUBMISSION.

To research the map, contact the
Office of Secretary of State
or the County Clerk.