

CERTIFICATION

of

City of Lawrenceburg Resolution No. 2010-05

BE IT KNOWN BY THESE PRESENTS that I, Robert T. Hume, Clerk for the City of Lawrenceburg, Kentucky, do hereby certify that the attached **Resolution No. 2010-05** is a true, correct and accurate copy of the Resolution presented and passed by the City Council for the City of Lawrenceburg at their regular meeting held on December 13th, 2010.

GIVEN under my hand this the 13th day of December, 2010.



Robert T. Hume
City Clerk, Lawrenceburg, Kentucky
100 North Main Street
Lawrenceburg, Kentucky 40342



RECEIVED AND FILED
DATE December 29, 2010

TREY GRAYSON
SECRETARY OF STATE
COMMONWEALTH OF KENTUCKY
BY Gandie Clarkson

RESOLUTION

of

The City of Lawrenceburg, Kentucky

Resolution No. 2010-05

A RESOLUTION OF THE CITY OF LAWRENCEBURG ADOPTING A MODERN AND ACCURATE LEGAL DESCRIPTION OF TERRITORY PREVIOUSLY ANNEXED BY ORDINANCE No. 1985-11

WHEREAS, on July 13, 1981, pursuant to Kentucky Revised Statute, the City of Lawrenceburg provided a "KRS 81.045 Map" to the Kentucky Secretary of State, the purpose of which was to delineate the corporate boundary of the City of Lawrenceburg. In a good faith effort to meet the requirements said statute, the City provided to the Secretary of State the "1979 Edition Kentucky Department of Transportation map."

WHEREAS, since the filing of the "KRS 81.045" map, the City of Lawrenceburg enacted numerous ordinances annexing territory into the corporate limits of the said City so that the 1979 Transportation map no longer accurately reflects the corporate limits of the City. Further, several of the said annexation ordinances passed after the filing of the KRS 81.045 Map contain territory descriptions which were prepared by now unknown individuals and which reference documentation no longer available to the City of Lawrenceburg; and

WHEREAS, the City of Lawrenceburg desires to provide a modern, accurate, easily identifiable description of the territory within its' corporate limits, to have such description certified by a professional land surveyor, and to reflect the highest degree of accuracy currently available given modern surveying techniques. To that end, the City Council resolves to adopt the following supplement to the previous annexation ordinance referenced below; and

WHEREAS, the City of Lawrenceburg Annexation Ordinance specifically referred to herein, and supplemented hereby, has at no time been challenged by any party or persons and remains in full force and effect.

NOW THEREFORE BE IT RESOLVED BY THE BOARD OF COUNCIL FOR THE CITY OF LAWRENCEBURG, KENTUCKY, AS FOLLOWS:

Section No. I: That the City Council for the City of Lawrenceburg hereby adopts the following legal description, (Exhibit "A" attached) and the attached plat, (Exhibit "B" attached) depicting said description, having been prepared by Dan Phillips, RLS No. 3432, DPS

Surveying, as an accurate recitation, description, and depiction of territory previously annexed into the corporate limits of the City of Lawrenceburg, by **Ordinance No. 1985-11**, dated **November 12th, 1985**, (a copy of said Ordinance being attached hereto as Exhibit "C"). The attached description is hereby adopted by the City Council for any and all purposes relative to the aforementioned annexation.


Section No. II: The territory description prepared by Dan Phillips, DPS Surveying, RLS No. 3432, and adopted hereby as stated in Section No. I, above, is set forth in full on the document attached hereto as Exhibit "A" and is incorporated fully herein.

DULY ENACTED by a majority of this governing body, on this the 13th day of December, 2010.


PASSED AND APPROVED by the Board of Council of the City of Lawrenceburg, Kentucky at a regular business meeting on this the 13th day of December, 2010, with the Yea and Nay votes of the Board of Council as follows:

	Yea	Nay
Ken Evans	<u>✓</u>	<u> </u>
Bobby G. Durr	<u>✓</u>	<u> </u>
Steve Rucker	<u>✓</u>	<u> </u>
Thomas Vaughn	<u>✓</u>	<u> </u>
Larry Giles	<u>✓</u>	<u> </u>
Robert Goodlett	<u>✓</u>	<u> </u>

Approved:


Edwinna Baker, Mayor
City of Lawrenceburg

Attest:


Robbie T. Hume, City Clerk
City of Lawrenceburg

DPS LAND SURVEYORS, INC.
1138 BEAR CREEK ROAD
LAWRENCEBURG, KY 40342
LAWRENCEBURG: 502-859-5534

A DESCRIPTION OF
ORDINANCE 1985-11

JOB NO. 10-101B

SAID TRACT OF LAND LYING AND BEING IN LAWRENCEBURG, ANDERSON COUNTY, KENTUCKY
ON THE NORTH SIDE OF U.S. HIGHWAY 62, AND BEING MORE FULLY DESCRIBED AS FOLLOWS...

BEGINNING AT A POINT ON THE NORTH R.O.W. OF SAID U.S. HWY 62, THENCE LEAVING SAID
R.O.W.

N 26°30'30" W	261.33'	TO A POINT, SAID POINT BEING THE SOUTH- WEST CORNER OF ORDINANCE 1978-10, THENCE WITH SAID ORDINANCE FOR THE FOLLOWING FOUR (4) CALLS:
N 26°12'54" E	93.50'	TO A POINT, THENCE
N 26°12'54" E	93.50'	TO A POINT, THENCE
N 37°26'37" W	243.91'	TO A POINT, THENCE
N 63°58'59" E	248.91'	TO A POINT IN IN THE BOUNDARY OF ORDINANCE 1991-8, THENCE WITH SAID ORDINANCE FOR THE FOLLOWING THREE (3) CALLS:
N 63°30'00" E	330.00'	TO A POINT, THENCE
S 33°40'38" E	426.53'	TO A POINT, THENCE
S 33°28'19" E	154.28'	TO A POINT, ON SAID NORTH R.O.W. OF HWY 62, THENCE WITH SAID R.O.W. FOR THE FOLLOWING SIX (6) CALLS:
S 51°49'26" W	157.19'	TO A POINT, THENCE
S 64°05'17" W	266.52'	TO A POINT, THENCE
S 25°54'43" E	10.00'	TO A POINT, THENCE
S 61°19'00" W	166.07'	TO A POINT, THENCE
S 69°04'43" W	92.30'	TO A POINT, THENCE
S 64°05'17" W	75.00'	TO THE POINT OF BEGINNING...

THIS DESCRIPTION WAS PREPARED FROM EXISTING ORDINANCE UTILIZING EXISTING AND OR
ADJOINING PLATS AND DESCRIPTIONS AND ADJUSTMENTS MAY HAVE BEEN MADE TO OBTAIN A
CLOSED BOUNDARY.




Exhibit "A"

