

COUNCIL
JAMES W. MONTGOMERY
DOROTHY McCALL
STEPHEN DENNISON
JAMES BLAIN
KELLY STEVENSON
KEVIN MUDD

City of Leitchfield


"An Equal Opportunity Employer"
314 West White Oak Street
P. O. Box 398
Leitchfield, Kentucky 42755
270-259-4034
Fax 270-259-5858
www.leitchfield.org

WILLIAM H. THOMASON
Mayor
KENNETH F. SMART
City Attorney
KERRY WHITE
City Clerk / Treasurer
DARRELL HARRELL
Public Works Director

CERTIFICATION: KRS 81A.470 FILINGS

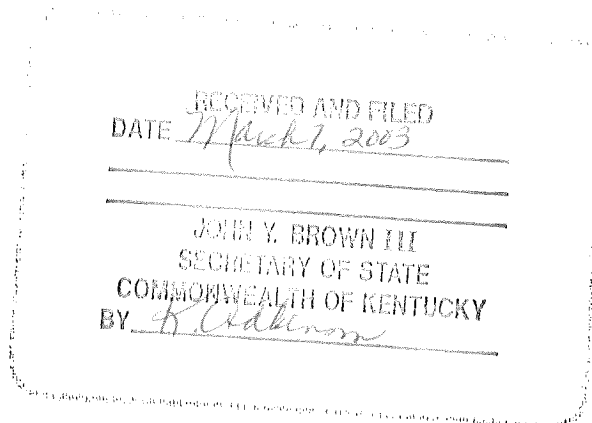
I certify I am duly qualified City Clerk of the City of Leitchfield, Kentucky, and the foregoing 3 pages of Ordinance No. 88-7 is a true, correct and complete copy duly adopted by the City Commission at a duly convened meeting held on 9-6-88, all as appears in the officials records of said City.

WITNESS, my hand and Seal of said City this 26th day of February, 2003.



Signature of City Clerk

City Seal



AN ORDINANCE RELATING TO THE ANNEXATION
OF UNINCORPORATED AREAS TO THE CORPORATE
LIMITS OF THE CITY OF LEITCHFIELD, KENTUCKY

WHEREAS, The City of Leitchfield is a municipal corporation of the fourth class of the Commonwealth of Kentucky; and

WHEREAS, an ordinance declaring the intention of this City to annex the hereinafter described property has heretofore been duly adopted by the City Council of The City of Leitchfield, Kentucky, on August 1, 1988; and

WHEREAS, there the owners of the property which is the subject matter of this annexation proceeding have requested in writing that the property be annexed by the City;

NOW, THEREFORE, BE IT ORDAINED BY THE CITY OF LEITCHFIELD, KENTUCKY, that the City of Leitchfield, Kentucky does hereby annex that property which is contiguous to the existing corporate limits of this city which property is more particularly described in Exhibit A, which is attached hereto and incorporated herein by reference.

DULY ADOPTED by unanimous vote of the City Council of The City of Leitchfield, on this the 6^d day of September, 1988, after first having been read on August 15th, 1988.

ATTEST:


Genevieve Steen Lerge
CITY CLERK

Sherrill Watson
SHERRILL WATSON, MAYOR

Survey Description: PROPOSED ANNEXATION TO CITY OF LEITCHFIELD

A certain tract or parcel of land lying and being in Grayson County, Kentucky to the west of Ky. Highway 259 and adjacent to the north corporate limits of Leitchfield. Said tract being described as follows:

BEGINNING at a point in the north lines of Scenic Heights Sub-division at a distance of 452.4 feet west of Ky. Highway 259, a corner to the corporate limits of Leitchfield; thence with the north line of Seenic Heights Subdivision and the existing corporate limits, North $67^{\circ} 30'$ West, 720 feet to a point in the line of Charles Lashley; thence with said Lashley, North $24^{\circ} 50'$ East, 558.3 feet to a point in the south line of the Kegley property; thence with said Kegley, South $65^{\circ} 30'$ East, 517 feet to a point in the existing corporate limits; thence leaving Kegley and with said existing corporate limits, South $4^{\circ} 00'$ West, 569.2 feet to the point of beginning, containing 7.77 acres.



Survey By:

P. E. Young Sr.

P. E. Young, Sr.

July 1, 1988

Ky. Reg. L.S. No. 1422

(Lashley)

Exist Corp. Limits

Proposed Corp. Limits

N 24° 50' E → 558.3'

PARKVIEW DR.

Proposed Corp. Limits (Lashley)

565° 30' E → 517'

7.77 Acres

Proposed Annexation

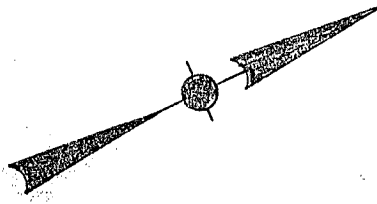
Existing Corp. Limits
N 67° 30' W → 720'

(SCENIC HEIGHTS SUBDIVISION)

Exist Corp. Limits
South 40° 00' West 569.2'

452.4'

Ky 259



STATE OF KENTUCKY
P E YOUNG SR
REGISTERED
LAND SURVEYOR
1422

Proposed Annexation to City
of Leitchfield, Ky.
July, 1988
Scale 1" = 100'
Survey By: P E Young Sr.
Ky. Reg. L.S. 1422
PE Young Sr.