

CERTIFICATION

I, Carolyn Adams, City Clerk of the City of London, do hereby certify that the foregoing 3 pages of Ordinance No. 907 is a true, correct and complete copy duly adopted by the City Council at a duly convened meeting held on May 28, 1996 and June 10, 1996 all as appears in the official records of said City.

Witness my hand and seal this the 26th day of October, 2012.

Carolyn Adams
CAROLYN ADAMS
City Clerk
City of London, Kentucky

SEAL OF CITY:

STATE OF KENTUCKY

COUNTY OF LAUREL

Subscribed and sworn to before me by Carolyn Adams, on this the 26th day of October, 2012.

Ashley Jones
Notary Public

My commission expires: July 30, 2016

RECEIVED AND FILED
DATE November 15, 2012

ALISON LUNDERGAN GRIMES
SECRETARY OF STATE
COMMONWEALTH OF KENTUCKY
BY Andie Adkins

COMMONWEALTH OF KENTUCKY
CITY OF LONDON
ORDINANCE NO. 907

AN ORDINANCE OF VOLUNTARY ANNEXATION INTO THE
CORPORATE CITY LIMITS OF THE CITY OF LONDON,
KENTUCKY, AN AREA OF PROPERTY OWNED BY DEAN
JOHNSON, LOCATED ON THE NORTH SIDE OF DANIEL
BOONE PARKWAY AND WEST SIDE OF SALLY'S BRANCH

This matter is before the City Council of the City of London pursuant to a request by Dean Johnson that his property located on the North side of the Daniel Boone Parkway and on the West side of Sally's Branch be annexed into the corporate city limits of the City of London, Kentucky.


The City Council finds that this annexation is a voluntary annexation, being considered upon the request of the property owner, Dean Johnson, the Council further finds that this property is adjacent and contiguous to the city boundaries and by reason of population density, commercial, residential and other use of the property the property is urban in character and is otherwise suitable for development for urban purposes without unreasonable delay. This property is not in any other boundary of an incorporated city. All of these findings are in keeping with KRS 81A.410. For such reasons:

BE IT ORDAINED BY THE CITY OF LONDON, KENTUCKY AS FOLLOWS:

1. The property owned by Dean Johnson, hereinafter more particularly described be and is hereby incorporated into the City Limits of the City of London as a voluntary annexation pursuant to KRS 81A.412, and that all of the requirements of law have been meet in this voluntary annexation request.
2. The property to be annexed is more particularly described as follows:


Beginning at North r/w line of Daniel Boone Parkway at a point located N 67 degree 44" w 462.1 ft from a steel post set in concrete (pull post) on the west side of Sally's Branch thence with r/w line of Daniel Boone Parkway NW 1029 ft to a telephone pole thence N 16 degrees E 990 ft to the branch. Thence SE along the branch approximately 920 ft to the fence, a common corner of Carol Arnold and Dean Johnson, thence S 20 degrees W 335 ft to Rebecca Lance, thence S 11 degrees W 592 ft to beginning, containing approximately twenty-one (21) acres.

3. A map of this proposed area has been provided by Dean Johnson and the City Council finds this map appropriately reflects the above description.
4. This property shall be reflected, after publication of this Ordinance, as being within the Corporate City Limits of London, Kentucky Zoning map. This property shall be zoned R-2 (Residential) and the Zoning Map of the City of London, shall be amended to reflect this zone.
5. This Ordinance shall be effective upon publication.



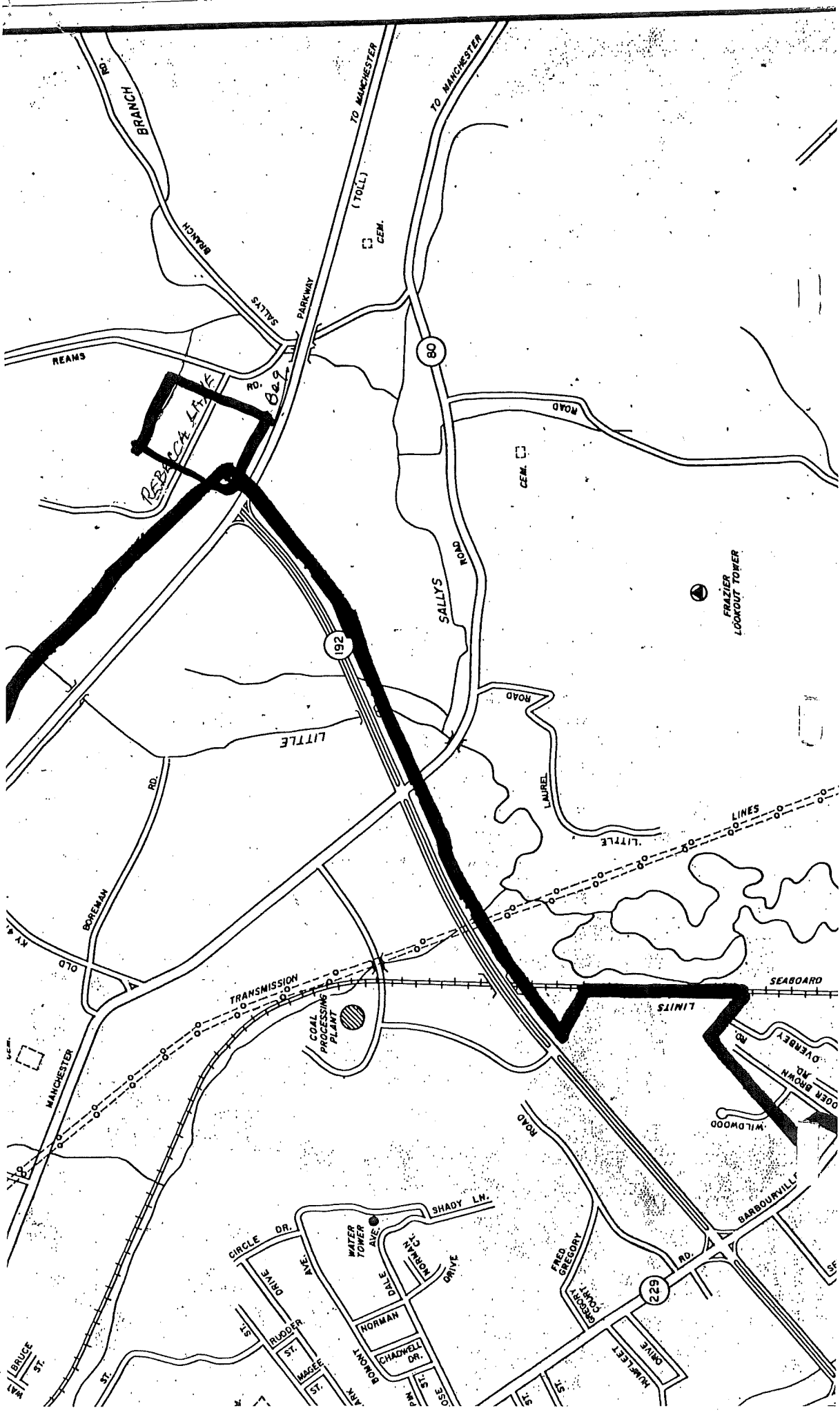
MAYOR KEN SMITH
CITY OF LONDON, KENTUCKY

Attested



CONNIE MCKNIGHT, CITY CLERK
CITY OF LONDON, KENTUCKY

1ST READING: May 28, 1996
2ND READING: June 10, 1996
PUBLICATION DATE: June 17, 1996



OVERSIZE MAP INCLUDED WITH
SUBMISSION.

To research the map, contact the
Office of Secretary of State
or the County Clerk.