

RECEIVED  
NOV 16 1992  
SECRETARY OF STATE  
KENTUCKY

ORDINANCE ANNEXING TO THE CITY LIMITS OF THE  
CITY OF MADISONVILLE, CERTAIN REAL PROPERTY  
LOCATED NEAR MADISONVILLE

BE IT ORDAINED BY THE CITY OF MADISONVILLE, KENTUCKY, AS FOLLOWS:

Section 1: Pursuant to KRS 81A.400, the City of Madisonville, Kentucky, has stated its intention to annex certain real property adjacent to Madisonville. An accurate description of the boundary of the unincorporated territory proposed for annexation is set forth on Exhibit "A", attached hereto and made a part hereof. A map of the territory is set forth on Exhibit "B", attached hereto and made a part hereof.

Section 2: The City of Madisonville has declared it desirable to annex the unincorporated territory described in Exhibit "A" and shown on Exhibit "B". Said territory shall be, and hereby is, annexed into the City of Madisonville, Kentucky.

Section 3: As required by law, the Hopkins County Joint Planning Commission conducted a public hearing and has made its recommendation regarding appropriate zoning for the property proposed to be annexed.

Section 4: The property annexed hereby is adjacent or contiguous to the City's boundaries and, by reason of population density, commercial, industrial, institutional, or governmental use of land or subdivision of land, is urban in character and suitable for development for urban purposes without unreasonable delay.

Section 5: The City, having received the written request of 100 percent of the affected property owners seeking annexation, has no legal cause for delay in the adoption of this Ordinance. Accordingly, this Ordinance shall be effective upon publication.

The foregoing Ordinance is read to and presented to a regular meeting of the City Council of Madisonville, Kentucky, for first reading on the 17 day of February, 1992, and the second reading on the 2 day of March, 1992. Motion was made by Councilmember Simmons, seconded by Councilmember Riley, that the Ordinance be adopted as the law of the City of Madisonville, Kentucky, to be effective immediately upon publication thereof, as required by law.

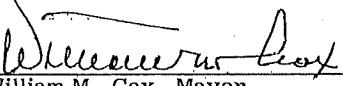
Upon vote being taken thereon, the votes were cast as follows:

COUNCILMEMBER	YEA	NAY
James L. Gill, Jr.	✓	—
Rudy Stone	—	✓
Vickie Nance	<u>absent</u>	—

D. W. Riley	<u>✓</u>	—
Philip H. Terry	<u>✓</u>	—
Bob Simmons	<u>✓</u>	—

It appearing that 4 Councilmember(s) voted for the Motion and 1 Councilmember(s) voted against it, the Mayor announced that the Motion was passed and that the above Ordinance would be published, as required by law, and would be effective immediately upon publication thereof, unless otherwise stated.

Dated this the 3 day of March, 1992.

  
\_\_\_\_\_  
William M. Cox, Mayor  
City of Madisonville, Kentucky

ATTEST:


  
\_\_\_\_\_  
Gina Munger, Clerk/Treasurer  
City of Madisonville, Kentucky

EXHIBIT A

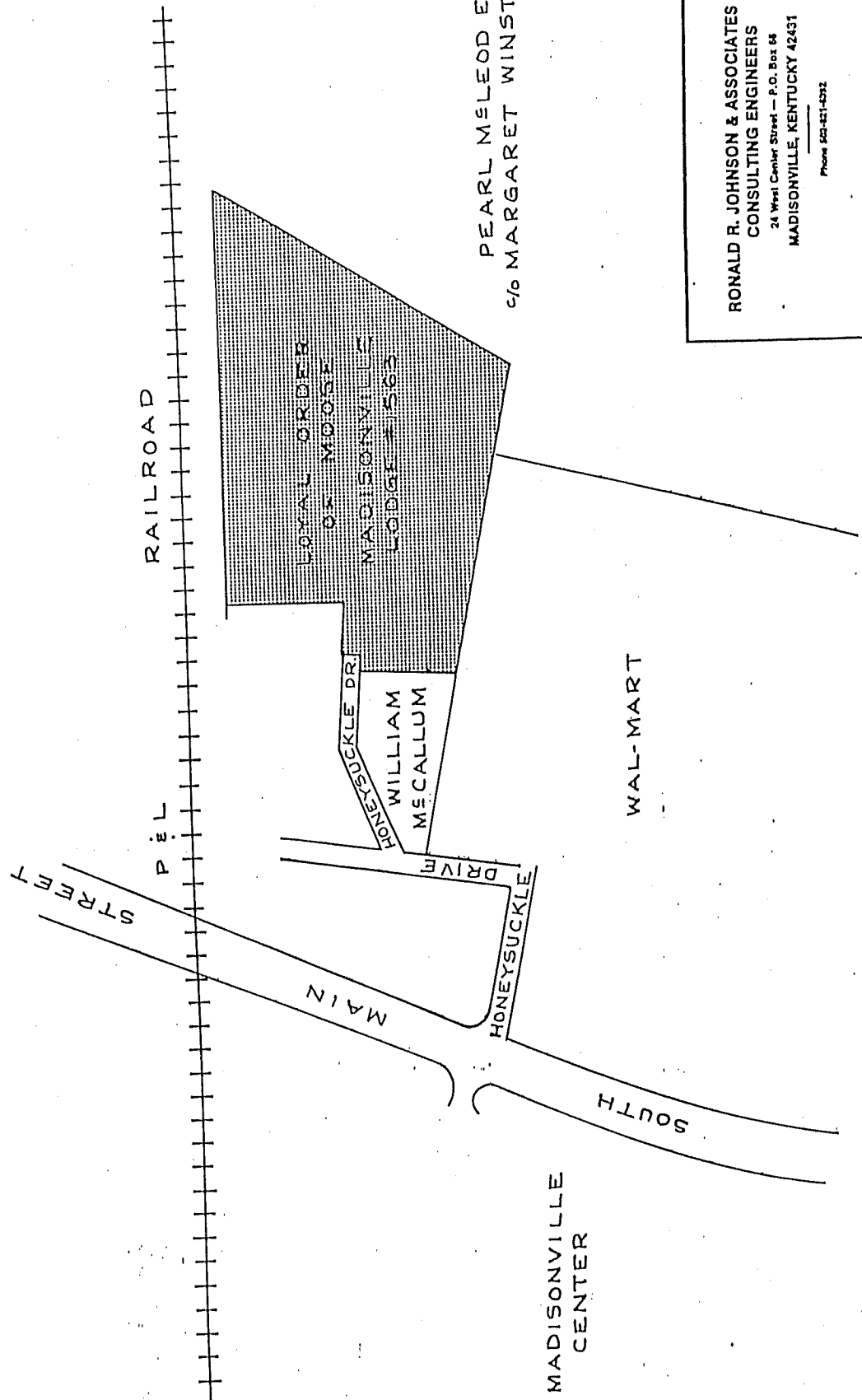
LEGAL DESCRIPTION FOR  
ANNEXATION PLAN OF  
LOYAL ORDER OF MOOSE  
MADISONVILLE LODGE #1563

Beginning at a point, said point being approximately 520 feet East of the intersection of the South right-of-way line of the P & L Railroad and the East right-of-way line of South Main Street, and also being the Northwest property corner of the Loyal Order of Moose Property, thence running in an Easterly direction along the North property line of the Loyal Order of Moose property for an approximate distance of 700 feet to the Northeast property corner of the Loyal Order of Moose Property and also being in the Northwest property corner of the Pearl McLeod Estate, thence running in a Southwesterly direction along the East property line of the Loyal Order of Moose property for an approximate distance of 550 feet to the Southeast property corner of the Loyal Order of Moose property and also being in the West property line of the Pearl McLeod Estate, thence running in a Westerly direction along the South property line of the Loyal Order of Moose Property for a distance of approximately 530 feet to the Southwest property corner of the Loyal Order of Moose Property and also being in the North property line of the Wal-Mart Property, thence running in a Northerly and Easterly direction along the West property line of the Loyal Order of Moose Property for an approximate distance of 485 feet to the point of beginning.

Ronald R. Johnson, P.E.

R.P.E. #5502  
R.L.S. #1052

December 4, 1991



DATE	KJF
BY	RRJ
TITLE	
JOB NO.	91-2
PAGE	
FOLDER	

RONALD R. JOHNSON & ASSOCIATES P.S.C.  
CONSULTING ENGINEERS  
24 West Center Street - P.O. Box 64  
MADISONVILLE, KENTUCKY 42431  
Phone 502-821-4372

EXHIBIT B