



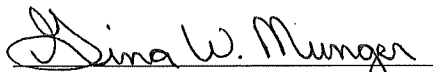
CITY OF MADISONVILLE

Gina W. Munger
City Clerk/Treasurer

William M. Cox, Jr.
Mayor

I, Gina Munger, City Clerk/Treasurer for the City of Madisonville, Madisonville, Kentucky do hereby certify that the City Council passed the attached Ordinance (Exhibit 2) at a regularly scheduled meeting on September 19, 1977, and that the attached Ordinance is a true, correct, and complete copy.

Given under my hand and seal
this 7th day of December, 1010.


Gina W. Munger, City Clerk/Treasurer

RECEIVED AND FILED
DATE December 17, 2010

TREY GRAYSON
SECRETARY OF STATE
COMMONWEALTH OF KENTUCKY
BY Kandice Adkins

Exhibit 2

AN ORDINANCE OF THE CITY OF MADISONVILLE,
KENTUCKY, TO ANNEX A CERTAIN TERRITORY
AND INCLUDE IT WITHIN THE CITY LIMITS OF
MADISONVILLE, KENTUCKY

WHEREAS, the territory to be annexed is contiguous to the City of Madisonville, Kentucky, and is situated in the unincorporated area of Hopkins County, Kentucky; and

WHEREAS, it is within the best interests of the City of Madisonville, Kentucky, that all of said territory be annexed;

NOW, THEREFORE, BE IT ORDAINED by the City Council of the City of Madisonville, Kentucky, as follows:

That all of the following described territory be annexed and included in the city limits of the City of Madisonville, Kentucky:

Beginning at a point, said point being a corner of the Annexation Proposal No. 1 of 1977, and also being at the intersection of the North right of way lines of old Island Ford Road and Ky. 281; thence running with the North right of way line of Ky. 281 in a Northeasterly direction to the Northeast line of G.T.E. Sylvania Inc.; thence running with their line in a Northwesterly direction to the line of A. R. Whittington; thence running with the line of A. R. Whittington in a Southwesterly direction to the intersection of the line of A. H. Kelly, also in the East right of way line of Ridgewood Drive; thence running with said line in a Southerly direction to the North right of way line of Island Ford Road (Ky. 281); thence running with said line in an Easterly direction to the point of beginning, said tract includes lands owned by A. H. Kelly, Mrs. Ada Troop, Morton Matheney, G.T.E. Sylvania Inc.

The City Attorney, Byron L. Hobgood, is requested to take the necessary legal action in the Hopkins Circuit Court to complete the annexation proceedings.

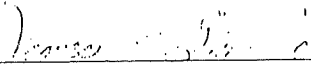
Exhibit 2

The foregoing Ordinance was read to and presented to a regular meeting of the City Council of Madisonville, Kentucky, for first reading on July 18, 1977, and second reading on September 19, 1977. Motion was made by Councilman Randall Jones, seconded by Councilman O. L. Lantaff, that the ordinance be adopted as the law of the City of Madisonville, Kentucky. Upon vote being taken thereon the votes were cast as follows:

James L. Gill	Acting as Mayor pro tem
O. L. Lantaff	Aye
Randall Jones	Aye
Joe G. Hawkins	Aye
George Moore	Aye
Justice Rhodes	Aye


It appearing that five Councilmen voted for the motion and none voted against it, the Mayor pro tem announced that the motion was carried and that the above ordinance would be effective as a new ordinance of the City of Madisonville, Kentucky, immediately.

Dated this 19th day of September, 1977.



Mayor pro tem
City of Madisonville, Kentucky

ATTEST:



Joclene Rice, Clerk-Treasurer
City of Madisonville, Kentucky

recorded in Civil Order Blk 90
page 8-9
12-22-77

COMMONWEALTH OF KENTUCKY
HOPKINS CIRCUIT COURT
MADISONVILLE, KENTUCKY 42431
CIVIL ACTION NO. 2499

DEC 22 1977
FILED
NOTED ON DOCKET
ATTY: *[Signature]*
CLERK HOPKINS CIRCUIT COURT
By: *[Signature]* M. B. Galt, D.C.

IN THE MATTER OF ANNEXATION PROCEEDINGS
OF THE CITY OF MADISONVILLE, KENTUCKY

JUDGMENT

It appearing that this action was filed in this Court on October 18, 1977, and by order of the Court, remonstrances were allowed to be filed on or before November 30, 1977, and this action having been filed to annex certain territory as described in the Petition of the City of Madisonville, Kentucky; and it now appearing that no defense has been made to this Petition and to the annexation sought therein; and it appearing that proper notices have been published concerning the ordinance enacted by the City Council of Madisonville, Kentucky, authorizing the annexation; and proper notices have been published concerning the filing of the Petition mentioned herein and that the publication of the ordinance contained a notice of this proceeding in this Court and the last day on which to remonstrate; all of which is shown in the Affidavit filed herein of the publisher and proprietor of the Madisonville Messenger, wherein said notices were published; and November 30, 1977, having past with no defense being within the ordered time period; it is now ordered and adjudged that the allegations of the Petition be and they are taken as confessed and the Court finds that the annexation by the City of Madisonville, Kentucky, of the property described in the Petition will be for the best interest of the owners of the property and beneficial for the City of Madisonville, Kentucky, and all concerned. The Court further finds that all proper legal proceedings have been complied with as set out in the Kentucky Revised Statutes in such annexation proceedings and that the property described in the Petition and Notices and hereinbelow should be annexed to and made a part of the City of Madisonville, Kentucky.


Exhibit 3

Whereupon it is now ordered and adjudged that the Petition be and it is approved and that the following described property now be and it is annexed to and made a part of the City of Madisonville, Kentucky, and from and after this date shall be included within the City Limits of Madisonville, Kentucky. The property is described as follows:

Beginning at a point, said point being a corner of the Annexation Proposal No. 1 of 1977, and also being at the intersection of the North right of way lines of Old Island Ford Road and Ky. 281; thence running with the North right of way line of Ky. 281 in a Northeasterly direction to the Northeast line of G.T.E. Sylvania Inc.; thence running with their line in a Northwesterly direction to the line of A. R. Whittington; thence running with the line of A. R. Whittington in a Southwesterly direction to the intersection of the line of A. H. Kelly, also in the East right of way line of Ridgewood Drive; thence running with said line in a Southerly direction to the North right of way line of Island Ford Road (Ky. 281) thence running with said line in an Easterly direction to the point of beginning, said tract includes lands owned by A. H. Kelly, Mrs. Ada Troop, Morton Matheney, G.T.E. Sylvania Inc.


Upon payment of costs this action may be now stricken from the docket.

This the 22nd day of December, 1977.



Hon. Thomas B. Spain
Judge, Hopkins Circuit Court

PREPARED BY:



Byron Lee Hobgood
Attorney for City of Madisonville,
Kentucky

Exhibit 3

Exhibit 3

I certify that this is an exact photocopy of the
original unaltered document which is on
deposit at the Kentucky Department for
Libraries and Archives, Public Records Division.

Source: *Hopkins Co Circuit # 43210*

Staff Person: *Jeanette Patterson*

Date: *6/15/10*

OVERSIZE MAP INCLUDED WITH
SUBMISSION.

To research the map, contact the
Office of Secretary of State
or the County Clerk.