# CITY OF MEADOWVIEW ESTATES

TAYLORSVILLE ROAD - BRECKENRIDGE LANE
LOUISVILLE, KENTUCKY 40220

10 North Sheridan Road
Louisville, KY 40220
July 20, 1981

LAND OFFICE
Office of the Secretary of State
Capital Building
Frankfort, KY 40601

ATTENTION: Libby Horn

In compliance with KRS 81.045, we are herewith submitting a copy of Judgment 3704 of the Jefferson Circuit Court, Chancery Branch, First Division, which establishes the CITY OF MEADOWVIEW ESTATES as of February 23, 1954. The City remains in the sixth class category.

Also attached are two maps which indicate the boundaries of our city.

Please let us know if further information is required.

Very truly yours,

BOARD OF TRUSTEES
Earl F. Bailey
Earl F. Bailey
Chairman

RECEIVED
JUL 22 1981
SECRETARY OF STATE
COMMONWEALTH OF KY.

Copy of letter to
Sue Duvall, KIPDA

Feb. 23, 1954
Jefferson

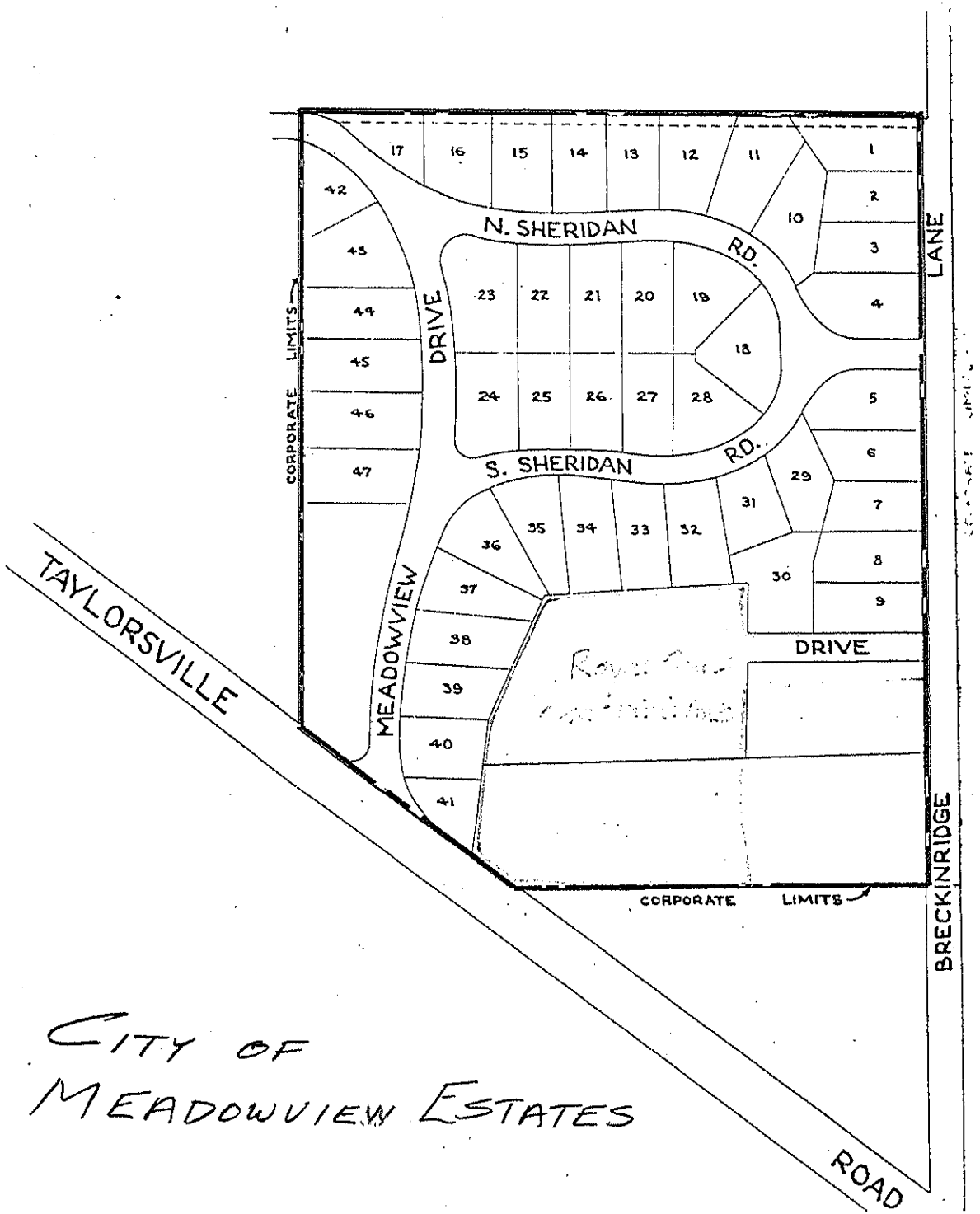


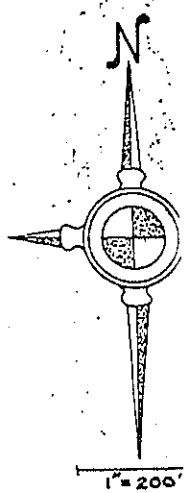


CITY OF
MEADOWVIEW ESTATES

NO. 3704.

JEFFERSON CIRCUIT COURT

CHANCERY BRANCH

FIRST DIVISION

W. HARLOW EDWARDS, et al, PLAINTIFFS

J U D G M E N T

* * * *

This action having come to be heard on motion of the plaintiffs, W. Harlow Edwards, et al, to enter judgment herein establishing the City of Meadowview Estates, located in Jefferson County, Kentucky, and it appearing to the Court that the form of said proposed city is square; that at least one hundred and twenty-five inhabitants reside within the boundaries proposed to be described for the city; and that the complaint filed herein was signed by at least two-thirds of the voters living within the boundary of the proposed city; that notice of the filing of the complaint and of its object was duly published in two issues of The Louisville Times, a daily newspaper of general circulation published in Jefferson County, Kentucky, and no defense having been interposed to said corporation, and the Court being sufficiently advised, it is now ordered and adjudged that the City of Meadowview Estates be and is hereby established as a city of the sixth class under the laws of the State of Kentucky; and that the boundaries of said city are as follows, to-wit:

"BEGINNING at a point in the Northeast line of Avondale, of record in Plat and Subdivision Book 3, pages 69, 70 and 71, in the office of the Clerk of the Jefferson County Court; said point being 30 feet as measured along said Northeast line, Northwest of the Southeast corner of Avondale aforesaid; thence in a Northeastwardly direction at right angles to said Northeast line of Avondale 1210 feet to a point in Breckenridge Lane; thence in a Northwestwardly direction and parallel to the Northeast line of Avondale aforesaid 1210 feet; thence in a Southwestwardly direction at right angles to the Northeast line of Avondale aforesaid 1210 feet to a point in the Northeast line of Avondale aforesaid; thence in a Southeastwardly direction with the Northeast line of Avondale, 1210 feet to the point of beginning."

The following voters residing within said area are appointed officers, who upon duly qualifying, shall hold their respective offices until the next election at which officers of cities and towns may be elected:

Claude T. Boone, 46 Meadowview Drive-- ---------Trustee
W. Harlow Edwards, 17 North Sheridan Road-------Trustee
Frank J. Hettinger, 36 South Sheridan Road-- ---Trustee
Charles A. Roederer, 14 North Sheridan Road-- -Trustee
Curtiss H. Scott, Taylorsville Road-- - -------Trustee
Charles C. Keefer, 31 South Sheridan Road-- - --Police Judge
Rube A. Warren, 45 Meadowview Road---- ------- -Marshal
Joseph M. Willinger, 15 North Sheridan Road-----Assessor

The Clerk of this Court is directed within ten days after date of the entry of this judgment to certify a copy thereof to the Secretary of State of Kentucky.

FEB 23 1954

Macauley L. Smith
Judge.

Feb. 23. 1954
129
23 - 24
S. C. Boone




PLAN

TOWN OF MEADOW VIEW ES[illegible]TES

RODGERS & RODGERS SUR[illegible]ORS

LOUISVILLE, KY. MAR[illegible], 1957

CITY OF MEADOWVIEW ESTATES – BOUNDARIES


AVONDALE
SUBDIVISION
SHERIDAN ROAD
1246.27'
N.L. Meadow View Est.
38.25'
313.73'
90°
MEADOW VIEW ESTATES
ORIGINAL INCORPORATED AREA FEB 25 1954
ORDINANCE No 4 - APR 26 1954
MURPHY TRACT
128452
TAYLORSVILLE ROAD
410
BRAVENRIDGE LANE
1246.27'
TO ST. MATTHEWS




MEADOWVIEW ESTATES – BOUNDARIES


TAYLORSVILLE ROAD
MEADOW VIEW ESTATES
MURPHY TRACT
1284.52
E.L. Meadow View Est.
1954
M.C. & V.N. ALFORD
BRE ENRIDGE LANE
1248.27'
TO ST. MATTHEWS
1820.0
SUNSET TERRACE
BROWN HOTEL FARMS