


CERTIFICATION

I, Angela Ross, City Clerk of the City of Melbourne, Kentucky, do hereby
Certify that, the above Ordinance O90-12 is a true, correct and complete
copy as was presented to the City Commission of the City of Melbourne at a duly convened
meeting held on November 13, 1990.

WITNESS, my hand and the Seal of said City, this 29th day of January, 2013.



(Signature of City Clerk)

(Seal)

RECEIVED AND FILED
DATE January 30, 2013

ALISON LUNDERGAN GRIMES
SECRETARY OF STATE
COMMONWEALTH OF KENTUCKY
BY Jandie Chilton

CITY OF MELBOURNE
CAMPBELL COUNTY, KENTUCKY

ORDINANCE NO. O - 90 -12

AN ORDINANCE OF THE CITY OF MELBOURNE TO
ANNEX CERTAIN PORTIONS OF UNINCORPORATED
AREAS OF CAMPBELL COUNTY, KENTUCKY

WHEREAS: It has been determined that the City of Melbourne is desirous of incorporating within its boundaries certain unincorporated portions of Campbell County which borders the City of Melbourne, and which is described as set out below; therefore,

WHEREAS: The owners of the below described property have requested this land be annexed into the City of Melbourne,


BE IT ORDAINED BY THE CITY OF MELBOURNE, CAMPBELL COUNTY, KENTUCKY, that, said City does hereby, annex as part of the City of Melbourne, Campbell County, Kentucky, the unincorporated territory described as follows and sets the zoning for said property as RRE:


PARCEL ONE:


Beginning at an iron pin set at a corner post at the corner of the Reinert property, sisters of Divine Providence property, and the Douglas Murphey property; thence with the Sisters of Divine Providence property line S 30 27 32 W, 955.44' to an existing iron pipe; thence with the Moher line N 30 24 30 E, 820.00' to a set iron pin; thence with a new division line N 73 45 57 W, 575.00' to a set iron pin; thence with a new division line N 31 51 02 E, 790.00' to a set iron pin in Reinert's property line; thence S 10 57 31 W, 27.20' to a set iron pin; thence N 81 19 04 W, 199.26' to a set iron pin; thence N 4 35 05 E 56.67' to a set iron pin; thence N 74 16 08 W, 372.95' to a set iron pin; thence along the line of PARCEL TWO S 15 58 55 W, 86.00' to a set iron pin; thence along the line of PARCEL TWO, the south line of Kopp's property, and the south line of Murphey's property, N 87 09 04 W, 290.84' to a set iron pin near a walnut tree; thence N 60 24 04 W, 17.21' to the place of beginning. This parcel contains 51.895 acres and is the result of a survey by Richard A. Williams LS#2779 in April of 1990.


PARCEL TWO:


Beginning at a set iron pin in the south right of way line of Kentucky Route 8 and on the dividing line between Kopp and Reinert, thence with the Kentucky Route 8 right of way line S 81 20 05 E, 50.76' to a set iron pin on the dividing line between Reinert and Tarvin S 15 58 55 W, 353.93' to a set iron pin in Reinert's line from PARCEL ONE; thence with Reinert's line N 87 09 04 W, 51.70' to a set iron pin; thence with the line between Reinert and Kopp N 15 58 55 E, 359.22' to the point of beginning. This parcel contains 0.412 acres.


MAYOR


COUNCILPERSON


COUNCILPERSON

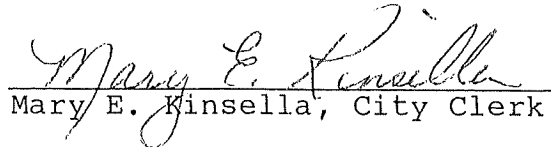

COUNCILPERSON


COUNCILPERSON

First reading:
Second reading:

October 9, 1990
November 13, 1990

Attest:



Mary E. Kinsella, City Clerk

Date of Publication: Nov- 30, 1990

CERTIFICATION

I, Angela Ross, City Clerk of the City of Melbourne, Kentucky, do hereby
Certify that, the above Ordinance O5-10 is a true, correct and complete
copy as was presented to the City Commission of the City of Melbourne at a duly convened
meeting held on October 9, 2010.

WITNESS, my hand and the Seal of said City, this 29th day of January, 2013.



(Signature of City Clerk)

(Seal)

RECEIVED AND FILED
DATE January 30, 2013

ALISON LUNDERGAN GRIMES
SECRETARY OF STATE
COMMONWEALTH OF KENTUCKY
BY Kandice Adkins

OVERSIZE MAP INCLUDED WITH
SUBMISSION.

To research the map, contact the
Office of Secretary of State
or the County Clerk.