



J. R. MILLER
MAYOR

City of Owensboro
Kentucky
TEL. (502) 685-8200

COMMISSIONERS

JOHN A. MEDLEY, JR.

MAYOR PRO-TEM

C. THOMAS MAYBERRY

ANN MURPHY KINCHELOE

HENRY E. HODSKINS

April 7, 1981

RECEIVED

APR 08 1981

SECRETARY OF STATE
COMMONWEALTH OF KY.

The Honorable Frances Jones Mills
Office of Secretary of State
Commonwealth of Kentucky
Frankfort, Kentucky 40601

Attention: Eugene W. Harrell
Administrative Supervisor

Dear Mr. Harrell:

Re: Final annexation of
515 Salem Drive into the
City of Owensboro, Daviess
County, Kentucky

Enclosed herewith are the papers evidencing final annexation of
515 Salem Drive into the City of Owensboro for recording in the office
of the Secretary of State.

Your attention to this matter is appreciated.

Sincerely,

Carol Blake
City Clerk

Enclosures

ORDINANCE NO. 22-81

AN ORDINANCE ANNEXING TO THE CITY OF OWENSBORO, KENTUCKY, CERTAIN UNINCORPORATED TERRITORY IN THE COUNTY OF DAVIESS ADJOINING THE PRESENT BOUNDARY LINE OF THE CITY, BEING PROPERTY LOCATED AT 515 SALEM DRIVE, CONTAINING 2.18 ACRES, MORE OR LESS

WHEREAS, by Ordinance No. 7-81, heretofore passed by the Board of Commissioners of the City of Owensboro, Kentucky, on January 23, 1981, the City proposed to annex certain territory hereinafter more particularly described, and

WHEREAS, said ordinance has been published in the official newspaper for the City and more than sixty (60) days have passed since the enactment of said ordinance.


NOW, THEREFORE, BE IT ORDAINED BY THE BOARD OF COMMISSIONERS OF THE CITY OF OWENSBORO, KENTUCKY, AS FOLLOWS:

SECTION 1. There is hereby annexed to the City of Owensboro, Kentucky, and its boundary line is hereby extended so as to include within the limits of the City of Owensboro that certain territory in the County of Daviess, State of Kentucky, adjoining and being adjacent to the present boundary line of the City of Owensboro, Kentucky, more particularly described as follows:

BEGINNING at a stake in the south margin of U.S. 60 By-pass and corner to Norris Reynolds property; thence with Reynolds Line south 13 degrees 36 minutes west 195.48 feet to a stake in the north margin of Salem Drive; thence with the north margin of Salem Drive north 83 degrees 02 minutes west 375.52 feet; north 83 degrees 20 minutes west 60.92 feet; thence leaving Salem Drive north 6 degrees 40 minutes east 221.16 feet to a stake in the south margin of U.S. 60 By-Pass; thence with the south margin of U.S. 60 By-Pass south 84 degrees 10 minutes east 40.70 feet; south 81 degrees 39 minutes east 100.00 feet; south 78 degrees 29 minutes east 320.75 feet to the point of beginning and containing 2.18 acres, more or less.


INTRODUCED AND PUBLICLY READ ON FIRST READING, this the 27th
day of March, 1981.

PUBLICLY READ AND FINALLY APPROVED ON SECOND READING, this the
2nd day of April, 1981.



Mayor

ATTEST:

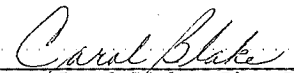


City Clerk

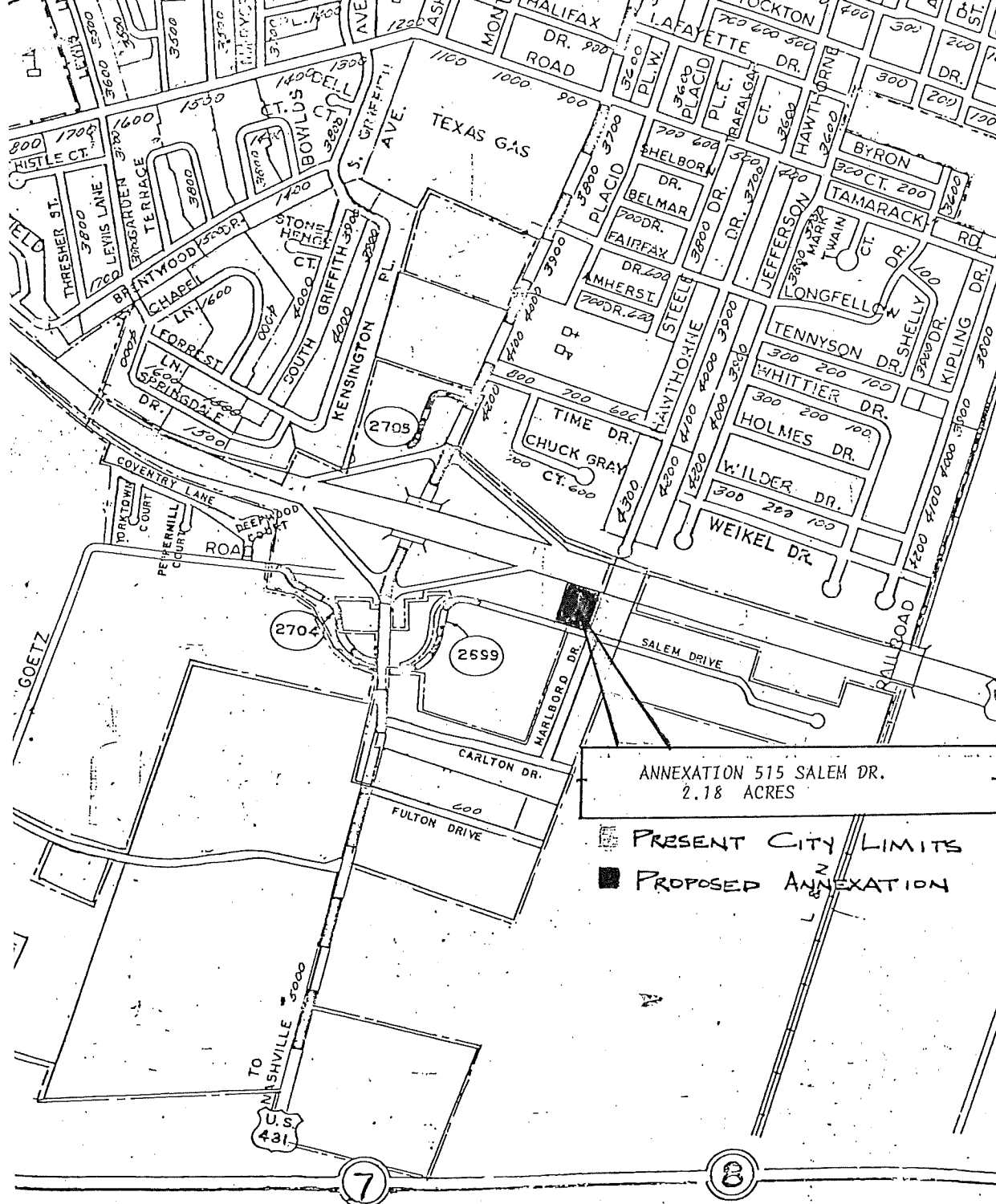
C E R T I F I C A T I O N

I, Carol Blake, City Clerk for the City of Owensboro, Kentucky,
do hereby certify that the foregoing is a true and correct copy of
Ordinance No. 22-81, duly adopted by the Board of Commissioners of the
City of Owensboro, Kentucky, on April 2, 1981, the original of which is on
file in the office of the City Clerk.

This 7th day of April 1981.



Carol Blake, City Clerk



ANNEXATION REQUESTED BY: William G. Barron
P. O. Box 1132
Owensboro, Kentucky 42301
926-1101 (502)