



J. R. MILLER
MAYOR

City of Owensboro Kentucky

TEL. (502) 685-8200

WILLIAM SEQUINO, JR.
CITY MANAGER

J. D. VAUGHAN, JR.
ADMINISTRATIVE ASSISTANT

July 14, 1981

RECEIVED

JUL 20 1981

SECRETARY OF STATE
COMMONWEALTH OF KY.

The Honorable Frances Jones Mills
Office of Secretary of State
Commonwealth of Kentucky
Frankfort, Kentucky 40601

Attention: Eugene W. Harrell
Administrative Supervisor

Dear Mr. Harrell:

Re: Four (4) final annexations
of property into the City of
Owensboro, Daviess County,
Kentucky

Enclosed herewith are the papers evidencing final annexation
of the following properties into the City of Owensboro for recording in the
office of the Secretary of State:

1. 2200 New Hartford Road, containing .82 acres.
2. 2212 Parrish Avenue, containing .35 acres.
3. Holland Dairy Foods, Inc. property - east
side of U.S. Hwy 231 about 0.4 miles north
of the By-Pass, containing 1.2 acres.
4. 2306 Parrish Avenue, containing 0.97 acres.

Your attention to this matter is appreciated.

Sincerely,

Carol Blake
City Clerk

Enclosures

ORDINANCE NO. 60-81

AN ORDINANCE ANNEXING TO THE CITY OF OWENSBORO, KENTUCKY, CERTAIN UNINCORPORATED TERRITORY IN THE COUNTY OF DAVIESS ADJOINING THE PRESENT BOUNDARY LINE OF THE CITY, BEING PROPERTY LOCATED AT 2212 PARRISH AVENUE, CONTAINING .35 ACRES, MORE OR LESS

WHEREAS, by Ordinance No. 33-81, heretofore passed by the Board of Commissioners of the City of Owensboro, Kentucky, on April 24, 1981, the City proposed to annex certain territory hereinafter more particularly described, and

WHEREAS, said ordinance has been published in the official newspaper for the City and more than sixty (60) days have passed since the enactment of said ordinance.

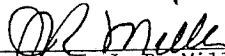
NOW, THEREFORE, BE IT ORDAINED BY THE BOARD OF COMMISSIONERS OF THE CITY OF OWENSBORO, KENTUCKY, AS FOLLOWS:

SECTION 1. There is hereby annexed to the City of Owensboro, Kentucky, and its boundary line is hereby extended so as to include within the limits of the City of Owensboro that certain territory in the County of Daviess, State of Kentucky, adjoining and being adjacent to the present boundary line of the City of Owensboro, Kentucky, more particularly described as follows:

BEGINNING at a point in the south margin of Parrish Avenue and also being a point in the present city limits, said point being 490 feet, more or less, west of the southwest corner of Bosley Road; thence south 190 feet to a point; thence west 80 feet to a point; thence north 190 feet to a point in the south margin of Parrish Avenue and being in the present city limits; thence east along the south margin of Parrish Avenue 80 feet to the point of beginning and containing .35 acres, more or less.


INTRODUCED AND PUBLICLY READ on first reading, this the 26th day
of June, 1981.

PUBLICLY READ AND FINALLY APPROVED on second reading, this the
10th day of July, 1981.



Mayor J. R. Miller

ATTEST:



Carol Blake, City Clerk

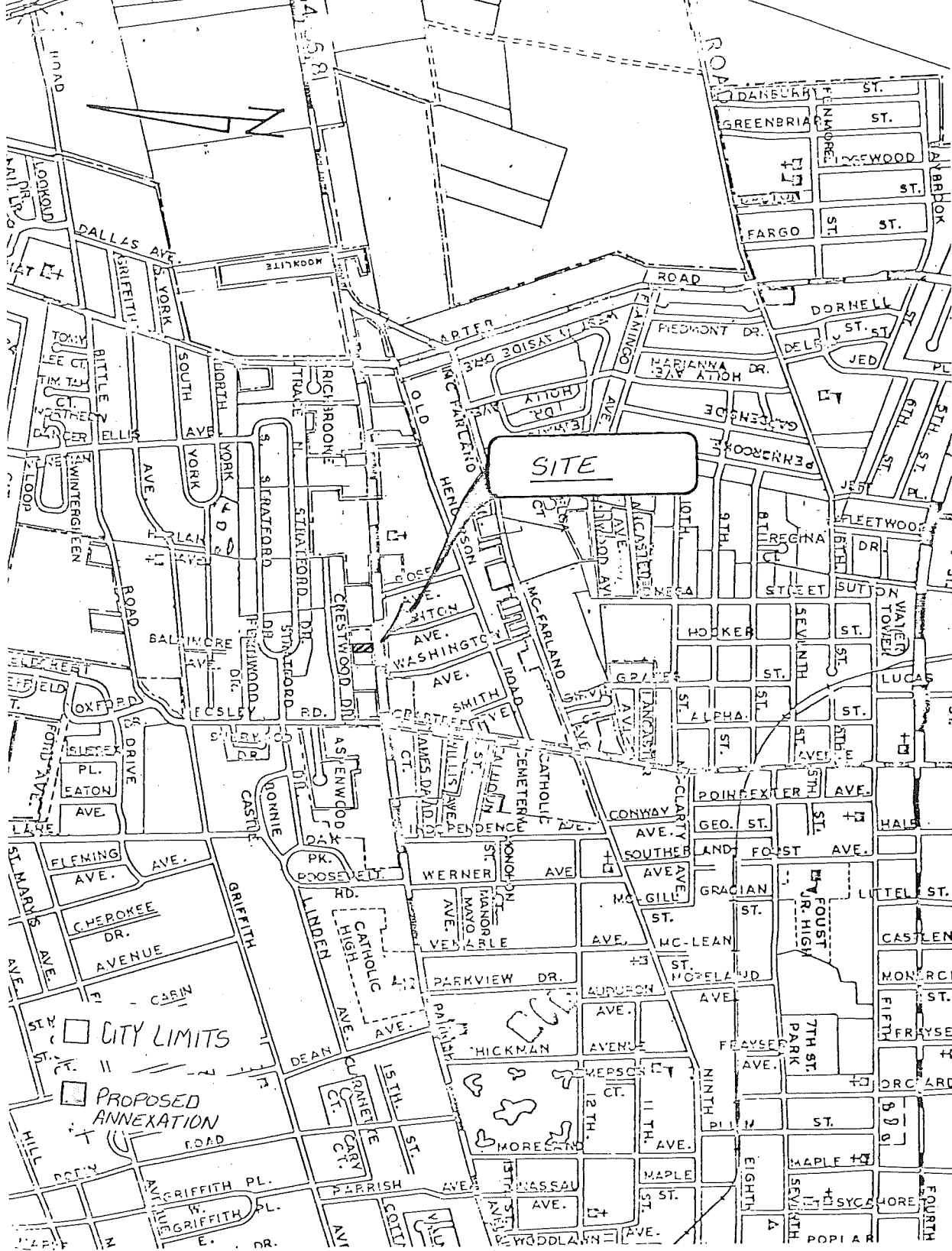
C E R T I F I C A T I O N

I, Carol Blake, City Clerk for the City of Owensboro, Kentucky, do
hereby certify that the foregoing is a true and correct copy of Ordinance No.
60-81, duly adopted by the Board of Commissioners of the City of Owensboro on
July 10, 1981, the original of which is on file in the office of the City Clerk.

This 14th day of July 1981.



City Clerk



ANNEXATION REQUESTED BY:

Larry Lowe
 2212 Parrish Avenue
 Owensboro, Kentucky 42301
 502-685-1258