



J. R. MILLER
MAYOR

City of Owensboro Kentucky

TEL. (502) 685-8200

WILLIAM SEQUINO, JR.
CITY MANAGER

J. D. VAUGHAN, JR.
ADMINISTRATIVE ASSISTANT

October 2, 1981

RECEIVED

OCT 07 1981

SECRETARY OF STATE
COMMONWEALTH OF KY.

The Honorable Frances Jones Mills
Office of Secretary of State
Commonwealth of Kentucky
Frankfort, Kentucky 40601

Attention: Eugene W. Harrell
Administrative Supervisor


Dear Mr. Harrell:

Re: Final annexation of 2339 Parrish
Avenue into the City of Owensboro,
Daviess County, Kentucky

Enclosed herewith are the papers evidencing final annexation of
2339 Parrish Avenue into the City of Owensboro for recording in the office
of the Secretary of State.

Your attention to this matter is appreciated.

Sincerely,


Carol Blake
City Clerk

Enclosures

ORDINANCE NO. 79-81

AN ORDINANCE ANNEXING TO THE CITY OF OWENSBORO, KENTUCKY, CERTAIN UNINCORPORATED TERRITORY IN THE COUNTY OF DAVIESS ADJOINING THE PRESENT BOUNDARY LINE OF THE CITY, BEING PROPERTY LOCATED AT 2339 PARRISH AVENUE, CONTAINING 3.20 ACRES, MORE OR LESS

WHEREAS, by Ordinance No. 62-81, heretofore passed by the Board of Commissioners of the City of Owensboro, Kentucky, on July 17, 1981, the City proposed to annex certain territory hereinafter more particularly described, and

WHEREAS, said ordinance has been published in the official newspaper for the City and more than sixty (60) days have passed since the enactment of said ordinance.

NOW, THEREFORE, BE IT ORDAINED BY THE BOARD OF COMMISSIONERS OF THE CITY OF OWENSBORO, KENTUCKY, AS FOLLOWS:

SECTION 1. There is hereby annexed to the City of Owensboro, Kentucky, and its boundary line is hereby extended so as to include within the limits of the City of Owensboro that certain territory in the County of Daviess, State of Kentucky, adjoining and being adjacent to the present boundary line of the City of Owensboro, Kentucky, more particularly described as follows:

BEGINNING at a point in the north margin of Parrish Avenue; said point being 240 feet west of the west margin of Rose Avenue, said point also being in the present city limits line; thence crossing Parrish Avenue in a southerly direction 80 feet to a point in the south margin of Parrish Avenue, said point also being in the present city limits line; thence with the south margin of Parrish Avenue in a westwardly direction 355.20 feet to a point; thence in a northerly direction and crossing Parrish Avenue, 80 feet to a point in the north margin of Parrish Avenue; thence north 5° 33' west, 273.50 feet to a point; thence north 80° 16' east 131.50 feet to a point; thence north 14° 04' west 161.50 feet to a point; thence north 74° 00' east 179.60 feet to a point; thence south 40° 34' east 15 feet to a point in the west margin of a north south alley; thence with the west

Annexation
2339 Parrish Avenue

margin of said alley south 6° 18' east 114.60 feet to a point; thence south 5° 59' east 332.50 feet to a point in the north margin of Parrish Avenue; thence in an easterly direction 60 feet to the point of beginning and containing 3.20 acres, more or less.

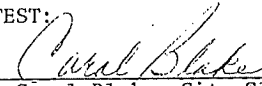
INTRODUCED AND PUBLICLY READ ON FIRST READING, this the 18th
day of September, 1981.

PUBLICLY READ AND APPROVED ON SECOND READING, this the 2nd
day of October, 1981.



Mayor J. R. Miller

ATTEST:



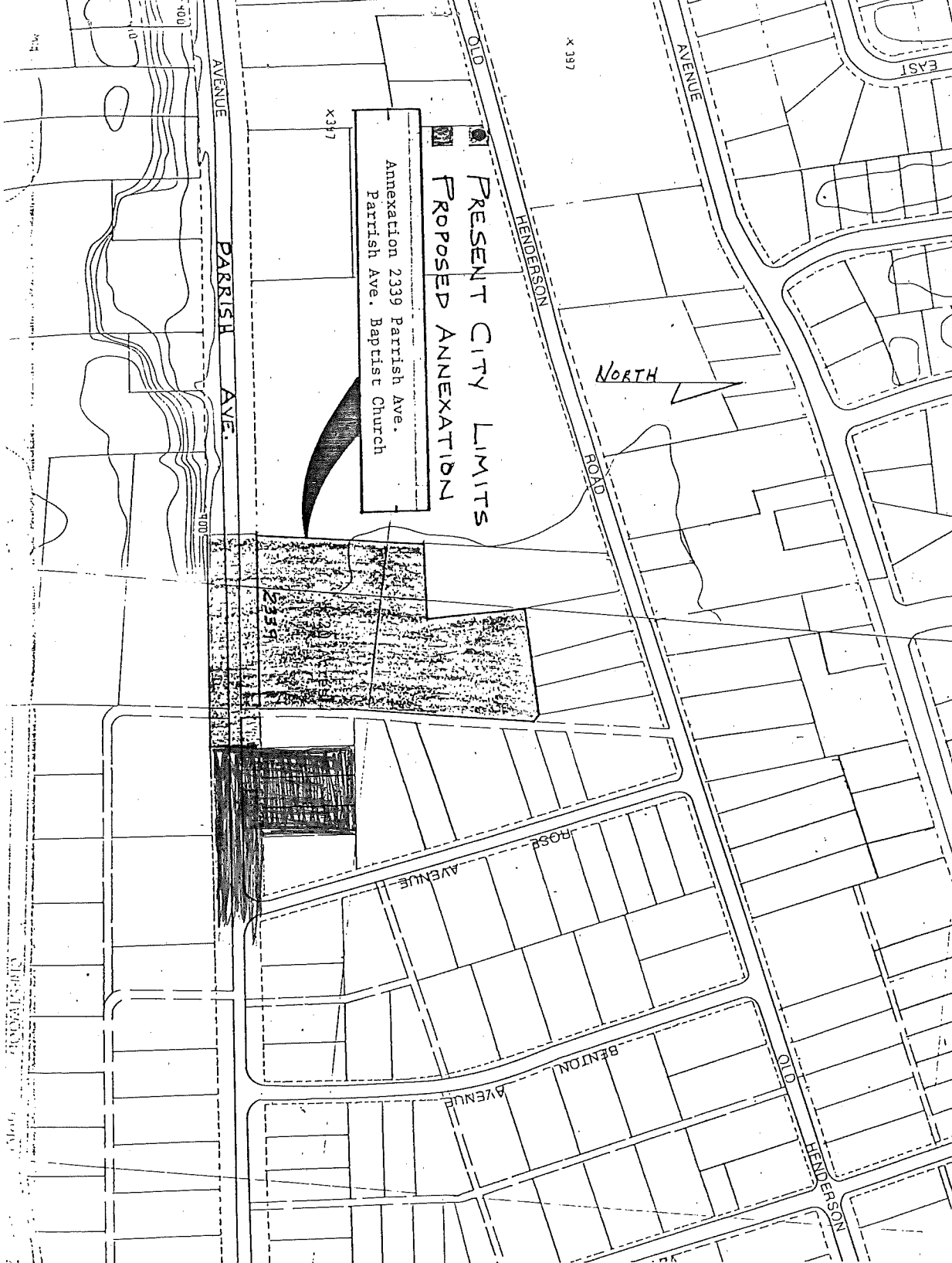
Carol Blake, City Clerk

C E R T I F I C A T I O N

I, Carol Blake, City Clerk for the City of Owensboro, Kentucky, do hereby certify that the foregoing is a true and correct copy of Ordinance No. 79-81, duly adopted by the Board of Commissioners of the City of Owensboro, Kentucky on October 2, 1981, the original of which is on file in the office of the City Clerk.

This 2nd day of October 1981.





ANNEXATION REQUESTED BY:

Parrish Avenue Baptist Church
2339 Parrish Avenue
Owensboro, Kentucky

Phone: 683-2156
926-6344