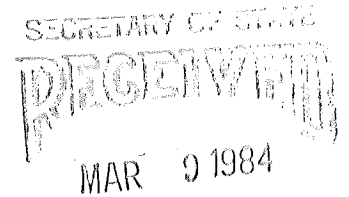




City of Owensboro
Kentucky
TEL. (502) 685-8200

P.O. BOX 847
OWENSBORO, KENTUCKY 42302



March 7, 1984

Commonwealth of Kentucky

Hon. Frances Jones Mills
Office of Secretary of State
Commonwealth of Kentucky
Frankfort, Kentucky 40601

Attention: Eugene W. Harrell
Administrative Supervisor

Dear Mr. Harrell:

Re: Final annexation of Unit 9-A
Tamarack Park Subdivision


Enclosed herewith are the papers evidencing final annexation of Unit 9-A, Tamarack Park Subdivision, into the City of Owensboro, Kentucky, for recording in the office of the Secretary of State.

Your attention to this matter is appreciated.

Sincerely,

Jeanette L. Helms
Jeanette L. Helms
Acting City Clerk

/jlh
Enc.



Commonwealth of Kentucky

ORDINANCE NO. 11-84

AN ORDINANCE ANNEXING TO THE CITY OF OWENSBORO, KENTUCKY, CERTAIN UNINCORPORATED TERRITORY IN THE COUNTY OF DAVIESS ADJOINING THE PRESENT BOUNDARY LINE OF THE CITY, BEING UNIT 9-A IN TAMARACK PARK SUBDIVISION, CONTAINING 3.15 ACRES, MORE OR LESS.

WHEREAS, by Ordinance No. 89-83, heretofore passed by the Board of Commissioners of the City of Owensboro, Kentucky, on December 6, 1983, the City proposed to annex certain territory hereinafter more particularly described, and

WHEREAS, said ordinance has been published in the official newspaper for the City and more than sixty (60) days have passed since the enactment of said ordinance.

NOW, THEREFORE, BE IT ORDAINED BY THE CITY OF OWENSBORO, KENTUCKY, AS FOLLOWS:

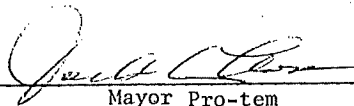
SECTION 1. There is hereby annexed to the City of Owensboro, Kentucky, and its boundary line is hereby extended so as to include within the limits of the City of Owensboro that certain territory in the County of Daviess, State of Kentucky, adjoining and being adjacent to the present boundary line of the City of Owensboro, Kentucky, more particularly described as follows:

BEGINNING at an iron pin in the East margin of Strickland Drive, said iron pin being 114.02 feet North of the North margin of Downing Drive; thence South 76 degrees 11 minutes East 316.19 feet; thence South 13 degrees 50 minutes West 114.00 feet to an iron pin in the North margin of Downing Drive; thence South 4 degrees 25 minutes West 50.64 feet to an iron pin in the South margin of Downing Drive; thence South 13 degrees 49 minutes West 114.00 feet; North 76 degrees 11 minutes West 326.45 feet to an iron pin in the East margin of Strickland Drive; North 88 degrees 04 minutes West 51.03 feet to an iron pin in the West margin of Strickland Drive; thence North 75 degrees 52 minutes West 115.02 feet; North 14 degrees 09 minutes East 291.71 feet; South 76 degrees 11 minutes East 115.00 feet; South 71 degrees 57 minutes East 50.14 feet to the point of beginning and containing 3.15 acres, more or less.

SECTION 2. Any dedicated streets, alleys, or easements constituting any portion of the property to be annexed are hereby accepted by the City of Owensboro pursuant to KRS 82.400(2).

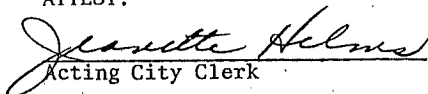
INTRODUCED AND PUBLICLY READ ON FIRST READING, this the 21st
day of February, 1984.

PUBLICLY READ AND FINALLY APPROVED ON SECOND READING, this the
6th day of March, 1984.



Mayor Pro-tem

ATTEST:



Acting City Clerk

Annexation requested by:

Jagoe Company
2350 Tamarack Road
Owensboro, KY 42301