



City of Owensboro
Kentucky
TEL. (502) 685-8200

P. O. BOX 847
OWENSBORO, KENTUCKY 42302

RECEIVED

MAY 17 1984

SECRETARY OF STATE
COMMONWEALTH OF KY.

May 16, 1984

Hon. Frances Jones Mills
Office of Secretary of State
Commonwealth of Kentucky
Frankfort, KY 40601

Attention: Eugene W. Harrell
Administrative Supervisor

Dear Mr. Harrell:

Re: Final Annexation - Unit 9B-Tamarack Road
5.03 acres

Enclosed herewith is a certified copy of Ordinance No. 35-84
evidencing final annexation of the above-referred to property into the
City of Owensboro, Kentucky, for recording in the office of the
Secretary of State.

Thank you for your attention to this matter.

Sincerely,

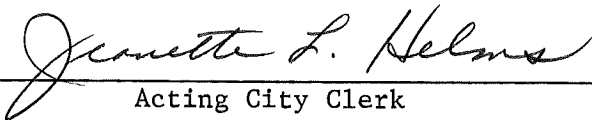
Jeanette Helms
Jeanette Helms
Acting City Clerk

/jlh
Enc.

C E R T I F I C A T I O N

I, Jeanette L. Helms, Acting City Clerk of the City of Owensboro, Kentucky, do hereby certify that the foregoing is a true and correct copy of Ordinance No. 35-84, duly adopted by the Board of Commissioners of the City of Owensboro, Kentucky, on May 15, 1984, the original of which is on file in the office of the City Clerk.

This the 16th day of May, 1984


Acting City Clerk

ANNEXATION REQUESTED BY:

Jagoe Company by William Jagoe
2350 Tamarack Road
Owensboro, KY 42301

ORDINANCE NO. 35-84

AN ORDINANCE ANNEXING TO THE CITY OF OWENSBORO, KENTUCKY, CERTAIN UNINCORPORATED TERRITORY IN THE COUNTY OF DAVIESS ADJOINING THE PRESENT BOUNDARY LINE OF THE CITY, BEING UNIT NO. 9B IN TAMARACK PARK SUBDIVISION, CONTAINING 5.03 ACRES, MORE OR LESS

WHEREAS, by Ordinance No. 5-84, heretofore passed by the Board of Commissioners of the City of Owensboro, Kentucky, on February 21, 1984, the City proposed to annex certain territory hereinafter more particularly described, and

WHEREAS, said ordinance has been published in the official newspaper for the city and more than sixty (60) days have passed since the enactment of said ordinance.

NOW, THEREFORE, BE IT ORDAINED BY THE CITY OF OWENSBORO, KENTUCKY, AS FOLLOWS:


SECTION 1. There is hereby annexed to the City of Owensboro, Kentucky, and its boundary line is hereby extended so as to include within the limits of the City of Owensboro that certain territory in the County of Daviess, State of Kentucky, adjoining and being adjacent to the present boundary line of the City of Owensboro, Kentucky, more particularly described as follows:

BEGINNING at an iron pin in the northeast corner of Lot No. 345, Unit No. 9-B, Tamarack Park Subdivision; thence south 76 degrees 11 minutes east 600.53 feet; south 80 degrees 36 minutes east 51.96 feet; south 76 degrees 11 minutes east 128.70 feet; south 13 degrees 41 minutes west 300.00 feet; north 76 degrees 11 minutes west 113.00 feet; north 56 degrees 11 minutes west 53.25 feet; north 76 degrees 11 minutes west 610.45 feet; north 13 degrees 49 minutes east 114.00 feet; north 4 degrees 25 minutes east 50.64 feet; north 13 degrees 50 minutes east 114.00 feet to the point of beginning and containing 5.03 acres, more or less.

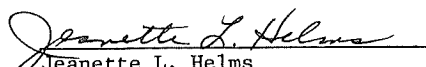
SECTION 2. Any dedicated streets, alleys, or easements constituting any portion of the property to be annexed are hereby accepted by the City of Owensboro.

INTRODUCED AND PUBLICLY READ ON FIRST READING, this the 1st day of May, 1984.

PUBLICLY READ AND FINALLY APPROVED ON SECOND REDING, this the 15th day of May, 1984.


Mayor Jack C. Fisher

Attest:


Jeanette L. Helms
Acting City Clerk