



City of Owensboro
Kentucky

AREA CODE 502
685-8200

RECEIVED

July 6, 1984

JUL 09 1984

Hon. Frances Jones Mills
Office of Secretary of State
Commonwealth of Kentucky
Frankfort, KY 40601

SECRETARY OF STATE
COMMONWEALTH OF KY.

Attention: Eugene W. Harrell
Administrative Supervisor

Dear Mr. Harrell:

Re: Final Annexation - 10 & 20 Martin Way
0.54 of an acre

Enclosed herewith is a certified copy of Ordinance No. 49-84
evidencing final annexation of the above-referred to property into the
City of Owensboro, Kentucky, for recording in the office of the
Secretary of State.

Thank you for your attention to this matter.

Sincerely,

Jeanette Helms
Acting City Clerk

/jlh
Enc.

ORDINANCE NO. 49-84

AN ORDINANCE ANNEXING TO THE CITY OF OWENSBORO, KENTUCKY, CERTAIN TERRITORY IN THE COUNTY OF DAVIESS ADJOINING THE PRESENT BOUNDARY LINE OF THE CITY, BEING PROPERTY LOCATED AT 10 AND 20 MARTIN WAY, CONTAINING 0.54 OF AN ACRE, MORE OR LESS

WHEREAS, by Ordinance No. 36-84, heretofore passed by the Board of Commissioners of the City of Owensboro, Kentucky, on May 15, 1984, the City proposed to annex certain territory hereinafter more particularly described, and

WHEREAS, said ordinance has been published in the official newspaper for the city and a waiver of the 60-day waiting period from the owner of the property to be annexed has been received.

NOW, THEREFORE, BE IT ORDAINED BY THE CITY OF OWENSBORO, KENTUCKY, AS FOLLOWS:

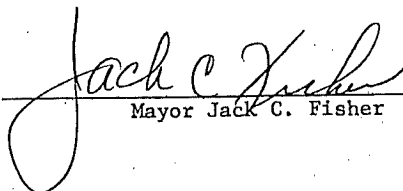
SECTION 1: There is hereby annexed to the City of Owensboro, Kentucky, and its boundary line is hereby extended so as to include within the limits of the City of Owensboro that certain territory in the County of Daviess, State of Kentucky, adjoining and being adjacent to the present boundary line of the City of Owensboro, Kentucky, more particularly described as follows:

BEGINNING at a point in the north margin of U.S. Highway No. 60, said point also being in the west margin of Martin Way; thence with the north margin of U.S. Highway No. 60 south 82 degrees 23 minutes west 122.90 feet to a point; thence leaving the north margin of U.S. Highway 60 north 7 degrees 52 minutes west 191.68 feet to a point; thence north 82 degrees 08 minutes east 124.30 feet to a point in the west margin of Martin Way; thence with the west margin of Martin Way south 7 degrees 31 minutes east 191.95 feet to the point of beginning and containing 0.54 acres, more or less.

SECTION 2: Any dedicated streets, alleys, or easements constituting any portion of the property to be annexed are hereby accepted by the City of Owensboro pursuant to KRS 82.400(2).


INTRODUCED AND PUBLICLY READ ON FIRST READING, this the 19th day of June, 1984

PUBLICLY READ AND FINALLY APPROVED ON SECOND READING, this the 3rd day of July, 1984.



Mayor Jack C. Fisher

Attest:

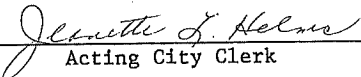


Jeanette L. Helms
Acting City Clerk

C E R T I F I C A T I O N

I, Jeanette L. Helms, Acting City Clerk of the City of Owensboro, Kentucky, do hereby certify that the foregoing is a true and correct copy of Ordinance No. 49-84 duly adopted by the Board of Commissioners of the City of Owensboro, Kentucky, on July 3, 1984, the original of which is on file in the office of the City Clerk.

This the 6th day of June, 1984


Acting City Clerk

ANNEXATION REQUESTED BY:

Paul J. Martin
Diversified Properties
10 & 20 Martin Way
Owensboro, KY 42301