



City of Owensboro  
Kentucky

AREA CODE 502  
685-8200

RECEIVED

JUL 19 1984

July 18, 1984

SECRETARY OF STATE  
COMMONWEALTH OF KY.

Hon. Frances Jones Mills  
Office of Secretary of State  
Commonwealth of Kentucky  
Frankfort, KY 40601

Attention: Eugene W. Harrell  
Administrative Supervisor

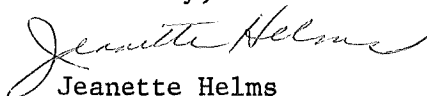
Dear Mr. Harrell:

Re: Final Annexation - 710 Salem Drive  
.759 of an acre

Enclosed herewith is a certified copy of Ordinance No. 53-84  
evidencing final annexation of the above-referred to property into the  
City of Owensboro, Kentucky, for recording in the office of the  
Secretary of State.

Thank you for your attention to this matter.

Sincerely,

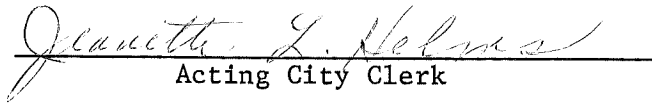
  
Jeanette Helms  
Acting City Clerk

/jlh  
Enc.

C E R T I F I C A T I O N

I, Jeanette L. Helms, Acting City Clerk of the City of Owensboro, Kentucky, do hereby certify that the foregoing is a true and correct copy of Ordinance No. 54-84 duly adopted by the Board of Commissioners of the City of Owensboro, Kentucky, on July 17, 1984 the original of which is on file in the office of the City Clerk.

This the 18th day of July, 1984

  
Acting City Clerk

ANNEXATION REQUESTED BY:

Tom Day  
710 Salem Drive  
Owensboro, KY 42301

ORDINANCE NO. 53-84

AN ORDINANCE ANNEXING TO THE CITY OF OWENSBORO, KENTUCKY, CERTAIN UNINCORPORATED TERRITORY IN THE COUNTY OF DAVIESS ADJOINING THE PRESENT BOUNDARY LINE OF THE CITY, BEING 710 SALEM DRIVE, CONTAINING .759 OF AN ACRE, MORE OR LESS

WHEREAS, by Ordinance No. 40-84 heretofore passed by the Board of Commissioners of the City of Owensboro, Kentucky, on June 19, 1984 the City proposed to annex certain territory hereinafter more particularly described, and

WHEREAS, said ordinance has been published in the official newspaper for the city and a waiver of the sixty (60) day waiting period from the owner of the property to be annexed has been received.

NOW, THEREFORE, BE IT ORDAINED BY THE CITY OF OWENSBORO, KENTUCKY, AS FOLLOWS:

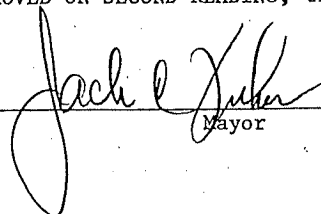
SECTION 1. There is hereby annexed to the City of Owensboro, Kentucky, and its boundary line is hereby extended so as to include within the limits of the City of Owensboro that certain territory in the County of Daviess, State of Kentucky, adjoining and being adjacent to the present boundary line of the City of Owensboro, Kentucky, more particularly described as follows:

BEGINNING at an Iron Pin in the East Margin of Salem Drive, said Iron Pin being the Northwest Corner of Lot "C"; thence with the East Margin of Salem Drive North 6 degrees 38 minutes East 29.78 feet; North 18 degrees 26 minutes East 49.72 feet; North 33 degrees 26 minutes East 49.57 feet; North 49 degrees 45 minutes East 49.70 feet; North 64 degrees 25 minutes East 49.71 feet; North 88 degrees 32 minutes East 57.81 feet; South 82 degrees 06 minutes East 32.09 feet; South 83 degrees 25 minutes East 8.06 feet; thence leaving the margin of Salem Drive South 10 degrees 28 minutes West 202.60 feet to an Iron Pin in the Northwest corner of Lot "C"; thence with the North line of Lot "C" North 80 degrees 38 minutes West 192.61 feet to the point of beginning and containing .759 of an acre, more or less


SECTION 2. Any dedicated streets, alleys, or easements constituting any portion of the property to be annexed are hereby accepted by the City of Owensboro pursuant to KRS 82.400(2).

INTRODUCED AND PUBLICLY READ ON FIRST READING, this the 3rd day of July, 1984.

PUBLICLY READ AND FINALLY APPROVED ON SECOND READING, this the 17th of July, 1984.

  
Mayor

ATTEST

  
Acting City Clerk