



City of Owensboro
Kentucky
TEL. (502) 685-8200

December 9, 1986

RECEIVED
P.O. BOX 847
OWENSBORO, KENTUCKY 42302
DEC 11, 1986
SECRETARY OF STATE
COMMONWEALTH OF KY

Hon. Drexell R. Davis
Office of Secretary of State
Commonwealth of Kentucky
Frankfort, KY 40601

Attention: Marvin Thornton
Land Office

Dear Mr. Thornton:

Re: Final annexation of:
(1) 1812 East Fourth Street
(2) 700 Salem Drive

Enclosed herewith are the papers evidencing final annexation of two parcels of real estate, one being property at 1812 East Fourth Street, and the other at 700 Salem Drive, into the City of Owensboro, Kentucky, for recording in the office of the Secretary of State.

Your attention to this matter is appreciated.

Sincerely,

Carol Blake
Carol Blake
City Clerk

Enclosures

~~AN ORDINANCE ANNEXING TO THE CITY OF OWENSBORO,
KENTUCKY, CERTAIN UNINCORPORATED TERRITORY IN
THE COUNTY OF DAVIESS ADJOINING THE PRESENT
BOUNDARY LINE OF THE CITY, BEING PROPERTY
LOCATED AT 700 SALEM DRIVE, CONTAINING 1.73 ACRES,
MORE OR LESS.~~

WHEREAS, by Ordinance No. 92-86, heretofore passed by the Board of Commissioners of the City of Owensboro, Kentucky, on November 4, 1986, the city proposed to annex certain territory hereinafter more particularly described, and

WHEREAS, said ordinance has been published in the official newspaper for the city and a waiver of the sixty (60) day waiting period from the owner of the property to be annexed has been received.

NOW, THEREFORE, BE IT ORDAINED BY THE CITY OF OWENSBORO, KENTUCKY, AS FOLLOWS:

SECTION 1. There is hereby annexed to the City of Owensboro, Kentucky, and its boundary line is hereby extended so as to include within the limits of the City of Owensboro that certain territory in the County of Daviess, State of Kentucky, adjoining and being adjacent to the present boundary line of the City of Owensboro, Kentucky, more particularly described as follows:

BEGINNING at a point in the north margin of Salem Drive; thence S 10° 28' W and crossing Salem Drive to a point being in the south margin of Salem Drive and being the northeast corner of 700 Salem Drive; thence S 10° 28' W 543.58 feet to a point being in the present city limits; thence with the present city limits N 79° 32' W 126 feet to a point; thence continuing with the city limits N 10° 28' E 535.30 feet to a point in the south margin of Salem Drive; thence N 10° 28' E leaving the city limits and crossing Salem Drive to a point in the north margin of Salem Drive; thence eastwardly with the north margin of Salem Drive 126.28 feet to the point of beginning and containing 1.73 acres, more or less.

SECTION 2. Any dedicated streets, alleys, or easements constituting any portion of the property to be annexed are hereby accepted by the City of Owensboro pursuant to KRS 82.400(2).

INTRODUCED AND PUBLICLY READ ON FIRST READING, this the 18th day of November, 1986.

PUBLICLY READ AND FINALLY APPROVED ON SECOND READING, this the 9th day of December, 1986.

/s/ Jack C. Fisher

Mayor

ATTEST:

/s/ Carol Blake

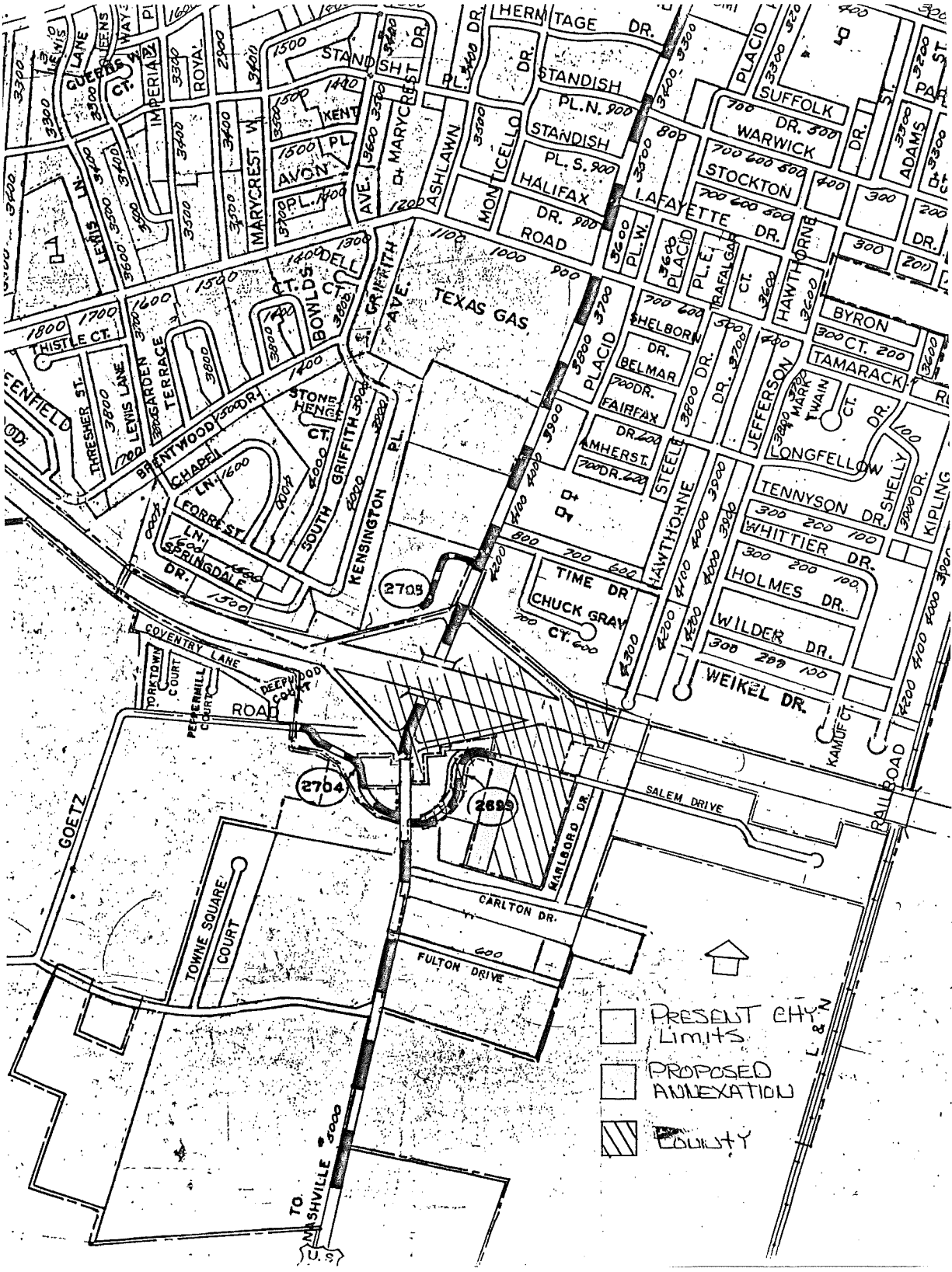
City Clerk




CERTIFICATION

I, Carol Blake, City Clerk of the City of Owensboro, Kentucky, do hereby certify that the foregoing is a true and correct copy of Ordinance No. 97-86, duly adopted by the Board of Commissioners of the City of Owensboro, Kentucky, on December 9, 1986, the original of which is on file in the office of the City Clerk. This 10th day of December, 1986.

Carol Blake
City Clerk

ANNEXATION REQUESTED BY:
Norman Held, 915 Triplett Street, Owensboro, KY 42301
Phone: 502-684-6266



-  PRESENT CHYN Limits
-  PROPOSED ANNEXATION
-  EQUITY