



City of Owensboro
Kentucky
TEL. (502) 685-8200

P.O. BOX 847
OWENSBORO, KENTUCKY 42302

February 4, 1987

RECEIVED
FEB 11 1987
SECRETARY OF STATE
COMMONWEALTH OF KY

Hon. Drexell R. Davis
Office of Secretary of State
Commonwealth of Kentucky
Frankfort, KY 40601

Attention: Marvin Thornton
Land Office

Gentlemen:

Re: Final annexation of
Southtown Boulevard right-
of-way, containing 5.25 acres

Enclosed herewith are the papers evidencing final annexation of Southtown Boulevard right-of-way from the east side of Tamarack Park South Subdivision to near the intersection of Todd Bridge Road into the City of Owensboro, Kentucky, for recording in the office of the Secretary of State.

Your attention to this matter is appreciated.

Sincerely,

Carol Blake
City Clerk

Enclosures

ORDINANCE NO. 3-87

AN ORDINANCE ANNEXING TO THE CITY OF OWENSBORO, KENTUCKY, CERTAIN UNINCORPORATED TERRITORY IN THE COUNTY OF DAVIESS ADJOINING THE PRESENT BOUNDARY LINE OF THE CITY, BEING THE RIGHT-OF-WAY OF SOUTHTOWN BOULEVARD FROM THE EAST SIDE OF TAMARACK PARK SOUTH SUBDIVISION TO NEAR THE INTERSECTION OF TODD BRIDGE ROAD - CONTAINING 5.25 ACRES, MORE OR LESS.

WHEREAS, by Ordinance No. 101-86, heretofore passed by the Board of Commissioners of the City of Owensboro, Kentucky, on January 6, 1987, the City proposed to annex certain territory hereinafter more particularly described, and

WHEREAS, said ordinance has been published in the official newspaper for the city and a waiver of the sixty (60) day waiting period from the owner of the property to be annexed has been received.

NOW, THEREFORE, BE IT ORDAINED BY THE CITY OF OWENSBORO, KENTUCKY, AS FOLLOWS:

SECTION 1. There is hereby annexed to the City of Owensboro, Kentucky, and its boundary line is hereby extended so as to include within the limits of the City of Owensboro that certain territory in the County of Daviess, State of Kentucky, adjoining and being adjacent to the present boundary line of the City of Owensboro, Kentucky, more particularly described as follows:

An eighty (80) foot wide strip of land as public right-of-way from the east line of Tamarack Park South Subdivision to near the intersection of Todd Bridge Road and being forty (40) feet either side of a line more particularly described as follows:

BEGINNING at a point in the centerline of Southtown Boulevard and the east line of Tamarack Park Subdivision, said point being 113 feet east of the east margin of McIntire Crossing; thence S 78° 10' 10" E 1292.32' to a point in the west line of the A. H. Frederick property; thence continuing S 79° 10' 10" E 1386.72' to a point, thence S 82° 37' 40" E 180.62' to a point being approximately 116 feet east of the centerline of Todd Bridge Road, and containing 5.25 acres, more or less.

SECTION 2. Any dedicated streets, alleys, or easements constituting any portion of the property to be annexed are hereby accepted by the City of Owensboro pursuant to KRS 82.400(2).

INTRODUCED AND PUBLICLY READ ON FIRST READING, this the 20th day
of January, 1987.

PUBLICLY READ AND FINALLY APPROVED ON SECOND READING, this the 3rd
day of February, 1987.

/s/ Jack C. Fisher
Mayor

ATTEST:

/s/ Carol Blake
City Clerk

C E R T I F I C A T I O N




I, Carol Blake, City Clerk of the City of Owensboro, Kentucky, do
hereby certify that the foregoing is a true and correct copy of Ordinance
No. 3-87, duly adopted by the Board of Commissioners of the City of Owensboro,
Kentucky, on February 4, 1987, the original of which is on file in the office
of the City Clerk.

This 4th day of February, 1987.

Carol Blake
City Clerk

ANNEXATION REQUESTED BY:

City of Owensboro
101 East 4th Street
Owensboro, Kentucky 42301
Phone: 502-685-8243

-  PROPOSED ANNEXATION
-  PRESENT CITY LIMITS
-  County

