



City of Owensboro  
Kentucky  
TEL. (502) 685-8200

P. O. BOX 847  
OWENSBORO, KENTUCKY 42302

September 18, 1992

Hon. Bob Babbage  
Office of Secretary of State  
Commonwealth of Kentucky  
Frankfort, KY 40601

Attention: Kandie Adkinson  
Land Office

Gentlemen:

Re: Final annexation of  
3811 Golfview Circle -  
Owensboro, Kentucky 42301

Enclosed herewith are the papers evidencing final annexation of 3811 Golfview Circle - containing 1.163 acres, into the City of Owensboro, Kentucky, for recording in the office of the Secretary of State.

Thank you for your continued assistance and cooperation.

Sincerely,

*Carol Blake*  
Carol Blake  
City Clerk

Enclosures

RECEIVED

SEP 21 1992

SECRETARY OF STATE  
COMMONWEALTH OF KY

RECEIVED

SEP 21 1992

SECRETARY OF STATE  
COMMONWEALTH OF KY

ORDINANCE NO. 48-92

AN ORDINANCE ANNEXING TO THE CITY OF OWENSBORO, KENTUCKY, CERTAIN UNINCORPORATED TERRITORY IN THE COUNTY OF DAVIESS ADJOINING THE PRESENT BOUNDARY LINE OF THE CITY, BEING A PORTION OF 3811 GOLFPVIEW CIRCLE - CONTAINING 1.163 ACRES, MORE OR LESS.

WHEREAS, by Ordinance No. 45-92, heretofore passed by the Board of Commissioners of the City of Owensboro, Kentucky, on August 18, 1992, the City proposed to annex certain territory hereinafter more particularly described, and

WHEREAS, said ordinance has been published in the official newspaper for the city and the sixty (60) day waiting period has been waived in accordance with KRS 81A.412 by virtue of said owners application for annexation.

NOW, THEREFORE, BE IT ORDAINED BY THE CITY OF OWENSBORO, KENTUCKY, AS FOLLOWS:

SECTION 1. There is hereby annexed to the City of Owensboro, Kentucky, and its boundary line is hereby extended so as to include within the limits of the City of Owensboro that certain territory in the County of Daviess, State of Kentucky, adjoining and being adjacent to the present boundary line of the City of Owensboro, Kentucky, more particularly described as follows:

BEGINNING at an iron pipe being the southwest corner to No. 3 Club Grounds Drive, said point is also in the present city limit line; thence with the present city limit line S 83 degrees 11 minutes 15 seconds E 186.72 feet to an iron pipe being the southeast corner to No. 3 Club Ground Drive; thence leaving the present city limit line S 13 degrees 20 minutes 07 seconds W 181.17 feet to a point; thence continuing S 13 degrees 20 minutes 07 seconds W 136.42 feet to an iron pipe being the southwest corner to 3912 Veach Road; thence N 58 degrees 32 minutes 23 seconds W 139.10 feet to an iron pipe; thence N 45 degrees 14 minutes 03 seconds W 59.91 feet to an iron pipe in the present city limits line; thence with the present city limit line N 12 degrees 46 minutes 30 seconds E 66.90 feet to an iron pipe; thence continuing N 12 degrees 46 minutes 30 seconds E 155 feet  $\pm$  to the point of beginning and containing 1.163 acres, more or less.

SECTION 2. Any dedicated streets, alleys, or easements constituting any portion of the property to be annexed are hereby accepted by the City of Owensboro pursuant to KRS 82.400.

INTRODUCED AND PUBLICLY READ ON FIRST READING, this the

1st day of September, 1992.

PUBLICLY READ AND FINALLY APPROVED ON SECOND READING, this

the 15th day of September, 1992.

  
Mayor

ATTEST:

  
City Clerk

C E R T I F I C A T I O N

I, Carol Blake, City Clerk of the City of Owensboro, Kentucky, do hereby certify that the foregoing is a true and correct copy of Ordinance No. 48-92, duly adopted by the Board of Commissioners of the City of Owensboro, Kentucky, on September 15, 1992, the original of which is on file in the office of the City Clerk.

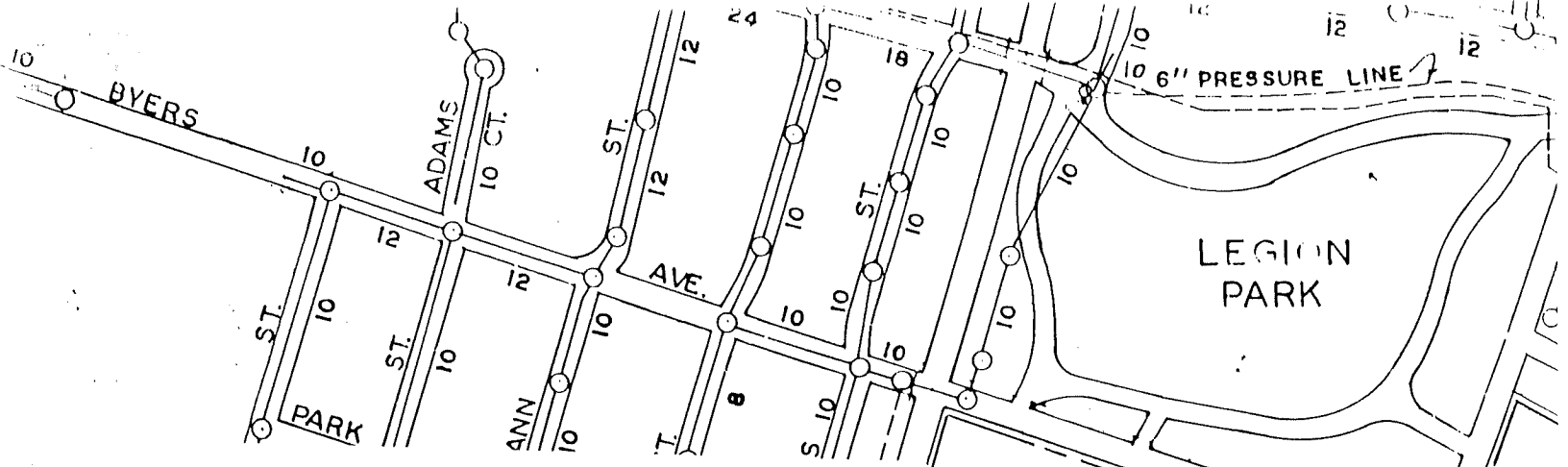
This the 18th day of September, 1992.




  
City Clerk

ANNEXATION REQUESTED BY:

Dean and Doris Stanley  
3917 South Griffith Avenue  
Owensboro, Kentucky 42301

(502) 926-4029



-  PROPOSED ANNEXATION
-  PRESENT CITY LIMITS
-  PRESENT COUNTY LINE

