


December 8, 1981

Mrs. Frances Jones Mills
Secretary of State
Capitol Building
Frankfort, KY 40601

Dear Mr. Houser:

Pursuant to KRS 81A.470, we are forwarding to you copies of Paducah's three new annexation ordinances and a map to be recorded in your office.

Very truly yours,

A handwritten signature in cursive script, reading "Louise McKinney".

(Mrs.) Louise McKinney
City Clerk

Enclosures

AN ORDINANCE EXTENDING THE BOUNDARY OF THE CITY OF PADUCAH, BY ANNEXING CERTAIN PROPERTY LYING ADJACENT TO THE CORPORATE LIMITS OF THE CITY, AND DEFINING ACCURATELY THE BOUNDARY OF SAID PROPERTY TO BE INCLUDED WITHIN THE SAID CORPORATE LIMITS

WHEREAS, on August 25, 1981, the City of Paducah, Kentucky, passed an ordinance proposing annexation of the property hereinafter described, and

WHEREAS, the proposed annexation was pursuant to KRS 81A.420 and no petition to have an election on the annexation has been filed with the City within sixty (60) days of said August 25, 1981, and

WHEREAS, the property is contiguous to the present corporate limits of the City, and it is desirable and necessary to annex the hereinafter described property.

NOW, THEREFORE, BE IT ORDAINED BY THE CITY OF PADUCAH, KENTUCKY:

SECTION 1. That the hereinafter described property be annexed to, and be made a part of, the City of Paducah, Kentucky; the said real property being more particularly and accurately described as follows:

The property is more thoroughly described as being a parcel of land lying east of U.S. Highway 62, south of and adjacent to Old North Friendship Road, more particularly described as follows:


Beginning at a point located where the westerly line of the herein described property intersects the northerly right-of-way line of the Old North Friendship Road, said right-of-way line being the present city limit line of the City of Paducah, said point of intersection being located 1440+ feet east of the center line of U.S. Highway 62, as measured along the center line of said Old North Friendship Road, said point of intersection being further described as being located N. 03° - 29' W., 51.65' from the northwest corner of the tract of land shown by plat of record in Plat Section "H", Page 326 of the McCracken County Court Clerk's office; thence from the point of beginning S 78° - 59' E. and with the northerly right-of-way line of said Old North Friendship Road 506.31'; thence S 03° - 29' E., leaving said north right-of-way line and crossing said road, 810.15' to a point in the north line of the land of Clyde B. Stevens of record in Deed Book 438, Page 253 of the aforesaid clerk's office, said point being located N 88° - 14' W., 350.0' from the intersection of the original Clyde B. Stevens north line with the west right-of-way line of Old North Friendship Road; thence N. 88° - 14' W. and along Stevens' north line 492.25'; thence leaving said line, N. 03° - 29' W., 891.88' to the point of beginning.

The above described property contains 9.58 acres.

Bearings in the previous description are based upon those as shown on the plat of record in Plat Section "H", Page 326 of the McCracken County Court Clerk's office.

ADOPTED

SECTION 2. This ordinance of annexation shall be read on two separate days and upon publication the territory described above shall become a part of the City of Paducah, Kentucky for all purposes.


Mayor

Introduced by the Board of Commissioners November 11, 1981

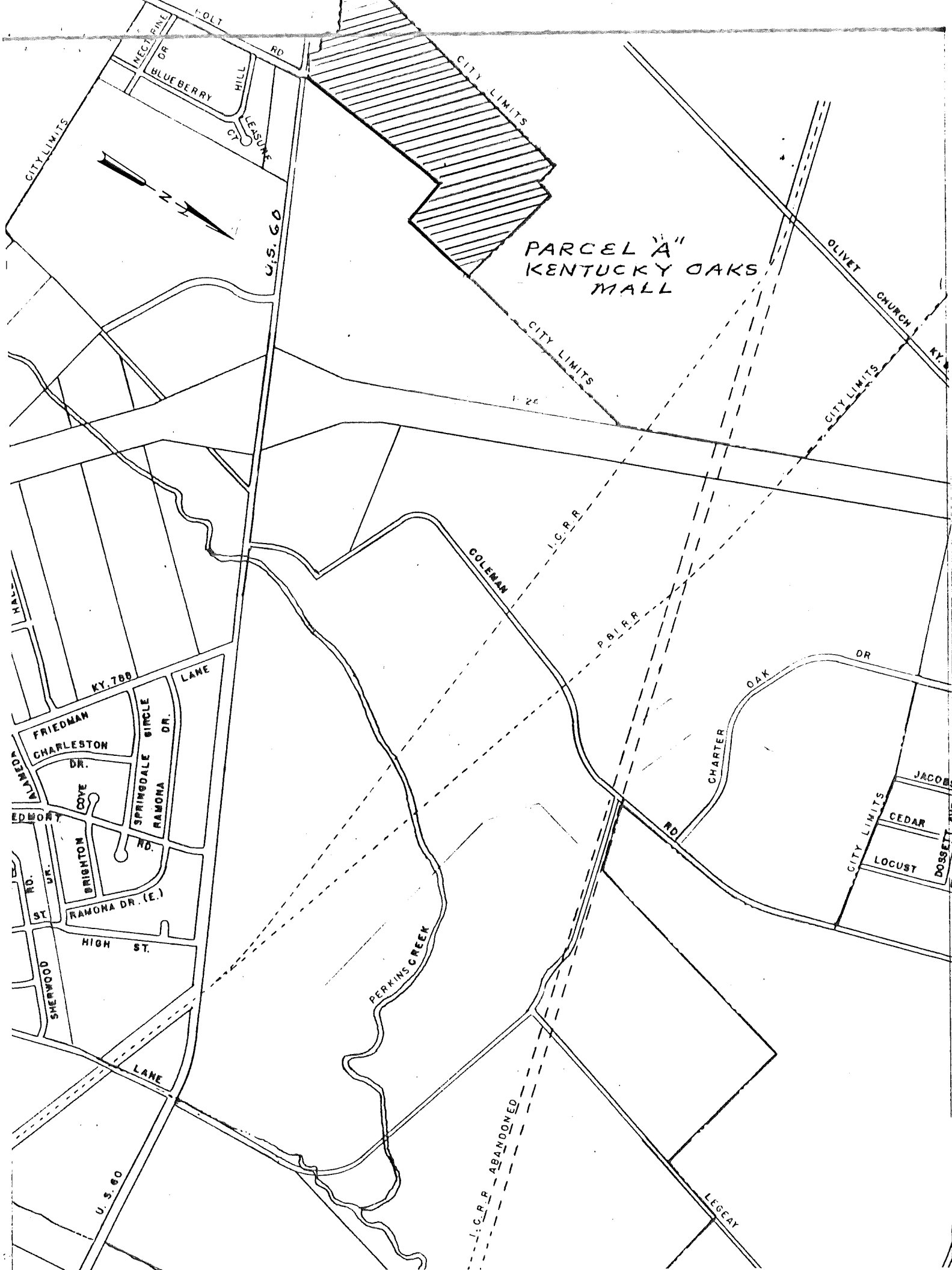
Passed by the Board of Commissioners November 24, 1981

Recorded by Louise McKinney, City Clerk, November 24, 1981

Published by The Paducah Sun Dec. 1, 1981.

I hereby certify that the foregoing is a true and correct copy of an annexation ordinance adopted by the Board of Commissioners on November 24, 1981.


City Clerk



PARCEL "A"
KENTUCKY OAKS
MALL

CITY LIMITS

OLIVET CHURCH

CITY LIMITS

COLEMAN

I.C.R.R.

P.B.I.R.R.

KY. 789

LANE

FRIEDMAN
CHARLESTON
DR.

SPRINGDALE
CIRCLE
DR.
RAMONA

BRIGHTON
DOYE
DR.

RAMONA DR. (E.)

HIGH ST.

SHERWOOD

LANE

U.S. 60

PERKINS CREEK

ABANDONED
I.C.R.R.

CHARTER

OAK

DR

JACOB

CEDAR

LOCUST

DOSSETT

LEGAY

