CERTIFICATION OF ORDINANCE

I certify that I am the duly qualified City Clerk of the City of Paintsville, Kentucky, and the foregoing 6 pages of Ordinance No. 2010-004 is a true, correct and complete copy duly adopted by the City Council of the City of Paintsville, Kentucky at a duly convened meeting held on November 9, 2010, all as appears in the official records of the City of Paintsville, Kentucky.

WITNESS, my hand and Seal of the City of Paintsville, Kentucky, this 15 day of November, 2010.

Virgie Castle

VIRGIE CASTLE

RECEIVED AND FILED
DATE July 5, 2011

ELAINE N. WALKER
SECRETARY OF STATE
COMMONWEALTH OF KENTUCKY
BY Kandie Atkinson

ORDINANCE NO. 2010-004

ORDINANCE ANNEXING CERTAIN REAL PROPERTY INTO THE CORPORATE CITY LIMITS IN ACCORDANCE WITH THE INTENT TO ANNEX STATED IN ORDINANCE 87-04

WHEREAS, the City of Paintsville Ordinance No. 87-04 was enacted by the Paintsville City Council on April 2, 1987; and

WHEREAS, said Ordinance No. 87-04 was an ordinance stating the City of Paintsville's intention to annex certain unincorporated territory contiguous to the City of Paintsville; and

WHEREAS, in order to prepare an accurate and complete map of the boundaries of the City of Paintsville, it has become necessary to now adopt an ordinance carrying out the stated intention in said prior Ordinance No. 87-04 to complete annexation of the territory as described in Ordinance No. 87-04; and

WHEREAS, more than sixty (60) days have elapsed since Ordinance No. 87-04 went into effect, and no petition containing a sufficient number of signatures of property owners in the area to be annexed has been received by the Mayor pursuant to KRS 81A.420; and

WHEREAS, the City wishes to provide a modern, accurate, easily identifiable legal description reflecting bearings and coordinates based upon the State Plane Coordinate System, including relevant GPS and GIS data, same having been certified by a professional land surveyor for each territory subject to prior intent to annexation ordinances; and

WHEREAS, the City wishes to comply with the requirements of KRS 81A.470, as amended, effective March 11, 2010, relative to these annexation matters.

NOW, THEREFORE, BE IT ORDAINED BY THE CITY COUNCIL OF THE CITY OF PAINTSVILLE, KENTUCKY, AS FOLLOWS:

SECTION I

That the territory described in Ordinance No. 87-04 be, and it is hereby annexed to, and incorporated in, the territorial boundaries of the City of Paintsville.

SECTION II

The description of the annexed territory is incorporated herein by reference to the said previously enacted Ordinance No. 87-04 as if fully copied at length.

SECTION III

That the City Council of the City of Paintsville hereby adopts the following legal description and the plat attached hereto, as prepared by Dewey L. Bocook, Jr., Licensed Professional Land Surveyor, as an accurate depiction of the property previously subject to the intent to annex Ordinance No. 87-04; and the following legal description is adopted by the City for all purposes when referencing this annexation:

Legal Description

Hidden Valley Annexation
Annex Date 4-2-87

Beginning at a Point, having a coordinate of NAD 83 37.826838 Y, 82.828192 X, being in the R/W of US 460; thence South 54°14'06" West, a distance of 64.17 feet to a point in the R/W of US 460; thence South 61°09'26" West, a distance of 291.21 feet to a point in the R/W of US 460; thence South 23°24'00" West, a distance of 204.73 feet to a point in the R/W of US 460; thence South 56°07'54" West, a distance of 475.55 feet to a point in the R/W of US 460; thence South 47°32'11" West, a distance of 472.05 feet to a point in the R/W of US 460; thence South 57°16'37" West, a distance of 196.54 feet to a point in the R/W of US 460; thence South 70°08'24" West, a distance of 198.67 feet to a point in the R/W of US 460; thence North 28°13'28" West, a distance of 110.90 feet to a point in the R/W of US 23; thence North 44°22'47" West, a distance of 592.77 feet to a point in the R/W of US 23; thence North 08°05'18" West, a distance of 320.86 feet to a point in the R/W of US 23; thence North 33°07'25" West, a distance of 226.82 feet to a point in the R/W of US 23; thence North 02°25'55" West, a distance of 470.27 feet to a point in the R/W of US 23; thence North 01°41'36" West, a distance of 957.95 feet to a point in the R/W of US 23; thence North 48°52'33" East, a distance of 189.36 feet to a point; thence North 11°08'02" East, a distance

of 236.19 feet to a point; thence North 85°23'39" East, a distance of 125.47 feet to point; thence North 37°30'22" East, a distance of 517.37 feet to a point; thence North 53°07'37" East, a distance of 205.29 feet to a point; thence North 39°08'10" East, a distance of 53.80 feet to a point; thence North 48°35'32" East, a distance of 53.37 feet to a point; thence North 79°15'29" East, a distance of 198.49 feet to a point; thence North 65°29'09" East, a distance of 124.83 feet to a point; thence South 75°28'44" East, a distance of 127.66 feet to an IPC found; thence South 17°12'10" East, a distance of 284.19 feet to an IPC Found; thence South 07°25'52" East, a distance of 58.94 feet to an IPC Found; thence South 14°43'16" East, a distance of 332.13 feet to an 18in gum; thence South 16°29'04" East, a distance of 242.27 feet to an IPC; thence South 35°20'11" East, a distance of 365.03 feet to an IPC; thence South 30°01'29" East, a distance of 41.47 feet to an IPC; thence South 06°28'01" East, a distance of 291.34 feet to an IPC Found; thence South 11°12'51" East, a distance of 150.90 feet to an IPC Found; thence South 06°26'00" East, a distance of 160.40 feet to an IPC Found; thence South 04°20'11" East, a distance of 153.54 feet to an IPC Found; thence South 06°50'08" East, a distance of 156.95 feet to an IPC Found; thence South 32°40'43" East, a distance of 91.37 feet to an IPC Found; thence South 54°22'40" East, a distance of 286.65 feet to a the Point of Beginning. Containing 110.51 ACRES, more or less

LEGAL DESCRIPTION.

Teas Branch Annexation
Annex Dated 4-2-87

BEGINNING AT A POINT ON THE SOUTH SIDE OF KENTUCKY ROUTE 40 AND HAVING A NORTHING OF 557,104.60 AND AN EASTING OF 2,845,171.18; THENCE CROSSING ROUTH 40 AND UP A HILL NORTH 14°09'35" WEST, A DISTANCE OF 374.00 FEET; THENCE NORTH 01°39'58" EAST, A DISTANCE OF 336.70 FEET TO A POINT ON THE RIDGE; THENCE WITH THE CENTER OF THE RIDGE NORTH 35°30'34" WEST, A DISTANCE OF 195.17 FEET; THENCE NORTH 22°30'04" WEST, A DISTANCE OF 251.79 FEET; THENCE NORTH 14°06'27" WEST, A DISTANCE OF 320.14 FEET; THENCE NORTH 15°24'35" WEST, A DISTANCE OF 186.77 FEET; THENCE TURNING LEFT AND LEAVING THE RIDGE NORTH 90°00'00" WEST, A DISTANCE OF 359.84 FEET; THENCE NORTH 86°02'51" WEST, A DISTANCE OF 186.56 FEET; THENCE TURNING RIGHT AND AROUND THE HILL NORTH 00°00'00" EAST, A DISTANCE OF 154.34 FEET; THENCE NORTH 14°04'50" EAST, A DISTANCE OF 663.01 FEET; THENCE NORTH 18°48'13" EAST, A DISTANCE OF 461.96 FEET; THENCE NORTH 61°54'29" EAST, A DISTANCE OF 309.16 FEET TO A KNOB; THENCE WITH THE CENTERLINE OF THE RIDGE FOR THE NEXT 58 COURSES:

1) NORTH 05°42'17" EAST, A DISTANCE OF 285.10 FEET;
2) NORTH 27°30'02" EAST, A DISTANCE OF 454.16 FEET;
3) NORTH 71°54'59" EAST, A DISTANCE OF 219.74 FEET;
4) NORTH 34°01'52" EAST, A DISTANCE OF 155.19 FEET;
5) NORTH 03°26'59" WEST, A DISTANCE OF 412.33 FEET;
6) NORTH 17°20'03" WEST, A DISTANCE OF 458.11 FEET;
7) NORTH 02°07'31" EAST, A DISTANCE OF 334.63 FEET;
8) NORTH 13°23'30" EAST, A DISTANCE OF 173.57 FEET;
9) NORTH 41°01'28" EAST, A DISTANCE OF 233.14 FEET;
10) NORTH 66°00'54" EAST, A DISTANCE OF 167.50 FEET;
11) SOUTH 54°36'33" EAST, A DISTANCE OF 431.06 FEET;
12) SOUTH 39°09'18" EAST, A DISTANCE OF 309.95 FEET;

13) SOUTH 65°38'19" EAST, A DISTANCE OF 338.92 FEET;
14) SOUTH 63°24'35" EAST, A DISTANCE OF 101.41 FEET;
15) SOUTH 76°08'47" EAST, A DISTANCE OF 402.81 FEET;
16) NORTH 85°54'34" EAST, A DISTANCE OF 159.12 FEET;
17) NORTH 17°34'30" EAST, A DISTANCE OF 244.01 FEET;
18) NORTH 31°23'59" EAST, A DISTANCE OF 119.65 FEET;
19) NORTH 28°35'12" EAST, A DISTANCE OF 213.23 FEET;
20) NORTH 05°31'26" WEST, A DISTANCE OF 176.71 FEET;
21) NORTH 12°30'57" WEST, A DISTANCE OF 209.22 FEET;
22) NORTH 06°54'12" WEST, A DISTANCE OF 188.61 FEET;
23) NORTH 06°42'09" EAST, A DISTANCE OF 194.24 FEET;
24) NORTH 60°26'05" EAST, A DISTANCE OF 195.49 FEET;
25) NORTH 74°02'20" EAST, A DISTANCE OF 165.06 FEET;
26) NORTH 20°54'14" EAST, A DISTANCE OF 206.50 FEET;
27) NORTH 42°55'34" EAST, A DISTANCE OF 224.71 FEET;
28) NORTH 58°28'08" EAST, A DISTANCE OF 206.13 FEET;
29) SOUTH 72°37'45" EAST, A DISTANCE OF 190.05 FEET;
30) SOUTH 49°52'12" EAST, A DISTANCE OF 140.85 FEET;
31) SOUTH 44°00'00" EAST, A DISTANCE OF 236.62 FEET;
32) SOUTH 66°13'40" EAST, A DISTANCE OF 309.67 FEET;
33) SOUTH 32°22'21" EAST, A DISTANCE OF 349.33 FEET;
34) NORTH 46°05'36" EAST, A DISTANCE OF 204.55 FEET;
35) NORTH 37°22'32" EAST, A DISTANCE OF 242.75 FEET;
36) NORTH 28°22'07" EAST, A DISTANCE OF 238.58 FEET;
37) NORTH 03°05'31" EAST, A DISTANCE OF 210.24 FEET;
38) NORTH 01°25'52" WEST, A DISTANCE OF 227.03 FEET;
39) NORTH 34°45'05" EAST, A DISTANCE OF 248.59 FEET;
40) NORTH 36°26'20" EAST, A DISTANCE OF 162.21 FEET;
41) NORTH 64°16'03" EAST, A DISTANCE OF 169.89 FEET;
42) NORTH 69°50'43" EAST, A DISTANCE OF 181.13 FEET;
43) NORTH 45°58'29" EAST, A DISTANCE OF 228.60 FEET;
44) NORTH 34°21'03" EAST, A DISTANCE OF 261.16 FEET;
45) NORTH 30°26'23" EAST, A DISTANCE OF 223.75 FEET;
46) NORTH 43°45'12" EAST, A DISTANCE OF 188.52 FEET;
47) NORTH 78°00'39" EAST, A DISTANCE OF 191.21 FEET;
48) NORTH 89°00'43" EAST, A DISTANCE OF 328.79 FEET;
49) SOUTH 88°36'08" EAST, A DISTANCE OF 232.45 FEET;
50) SOUTH 87°47'34" EAST, A DISTANCE OF 147.48 FEET;
51) SOUTH 69°15'22" EAST, A DISTANCE OF 224.26 FEET;
52) SOUTH 62°55'25" EAST, A DISTANCE OF 299.18 FEET;
53) SOUTH 11°20'04" WEST, A DISTANCE OF 184.35 FEET;
54) SOUTH 02°49'58" WEST, A DISTANCE OF 502.21 FEET;
55) SOUTH 21°06'00" WEST, A DISTANCE OF 137.86 FEET;
56) SOUTH 12°32'59" EAST, A DISTANCE OF 171.29 FEET;
57) SOUTH 03°56'33" WEST, A DISTANCE OF 180.50 FEET;
58) SOUTH 13°25'51" WEST, A DISTANCE OF 728.37 FEET TO A KNOB; THENCE LEAVING THE RIDGE AND DOWN A POINT SOUTH 27°37'08" EAST, A DISTANCE OF 134.47 FEET; THENCE SOUTH 04°10'47" EAST, A DISTANCE OF 233.24 FEET; THENCE SOUTH 01°01'20" EAST, A DISTANCE OF 317.79 FEET; THENCE SOUTH 24°16'54" EAST, A

DISTANCE OF 192.96 FEET; THENCE CROSSING THE HIGH POINT SEPARATING TEAS BRANCH AND AN UNNAMED HOLLOW OF THEALKA SOUTH 25°10'44" EAST, A DISTANCE OF 213.16 FEET; THENCE SOUTH 20°21'33" EAST, A DISTANCE OF 211.81 FEET; THENCE UP A POINT SOUTH 26°00'23" EAST, A DISTANCE OF 271.47 FEET; THENCE SOUTH 27°13'46" EAST, A DISTANCE OF 210.58 FEET; THENCE SOUTH 09°12'08" EAST, A DISTANCE OF 212.67 FEET TO A KNOB; THENCE TURNING RIGHT AND WITH THE CENTERLINE OF THE RIDGE FOR THE NEXT 32 COURSES:
SOUTH 52°24'02" WEST, A DISTANCE OF 93.00 FEET;
NORTH 90°00'00" WEST, A DISTANCE OF 136.03 FEET;
SOUTH 77°27'36" WEST, A DISTANCE OF 156.78 FEET;
SOUTH 70°41'33" WEST, A DISTANCE OF 240.23 FEET;
SOUTH 12°58'43" WEST, A DISTANCE OF 151.39 FEET;
SOUTH 11°36'16" WEST, A DISTANCE OF 259.40 FEET;
SOUTH 08°04'46" WEST, A DISTANCE OF 44.68 FEET;
SOUTH 02°54'17" WEST, A DISTANCE OF 244.68 FEET;
SOUTH 03°26'54" EAST, A DISTANCE OF 206.16 FEET;
SOUTH 17°40'34" WEST, A DISTANCE OF 178.57 FEET;
SOUTH 06°50'19" WEST, A DISTANCE OF 121.35 FEET;
SOUTH 61°57'56" WEST, A DISTANCE OF 512.74 FEET;
SOUTH 77°18'22" WEST, A DISTANCE OF 197.42 FEET;
SOUTH 85°13'52" WEST, A DISTANCE OF 231.91 FEET;
SOUTH 58°06'27" WEST, A DISTANCE OF 209.81 FEET;
SOUTH 64°48'32" WEST, A DISTANCE OF 441.62 FEET;
SOUTH 68°28'51" WEST, A DISTANCE OF 170.80 FEET;
SOUTH 31°24'03" WEST, A DISTANCE OF 101.65 FEET;
SOUTH 17°30'37" WEST, A DISTANCE OF 96.02 FEET;
SOUTH 16°34'01" WEST, A DISTANCE OF 212.36 FEET;
SOUTH 08°26'25" WEST, A DISTANCE OF 169.03 FEET;
SOUTH 55°21'21" WEST, A DISTANCE OF 135.75 FEET;
SOUTH 88°36'35" WEST, A DISTANCE OF 212.27 FEET;
SOUTH 72°52'55" WEST, A DISTANCE OF 196.47 FEET;
SOUTH 56°27'41" WEST, A DISTANCE OF 770.61 FEET;
SOUTH 59°08'34" WEST, A DISTANCE OF 166.00 FEET;
SOUTH 51°07'05" WEST, A DISTANCE OF 222.66 FEET;
NORTH 84°42'15" WEST, A DISTANCE OF 261.10 FEET;
SOUTH 60°06'58" WEST, A DISTANCE OF 299.87 FEET;
SOUTH 29°00'33" WEST, A DISTANCE OF 246.64 FEET;
SOUTH 24°24'59" WEST, A DISTANCE OF 240.13 FEET;
SOUTH 12°05'59" WEST, A DISTANCE OF 236.77 FEET; THENCE LEAVING THE RIDGE AND DOWN A POINT SOUTH 14°14'42" EAST, A DISTANCE OF 252.12 FEET; THENCE SOUTH 12°33'04" EAST, A DISTANCE OF 443.42 FEET TO A POINT ON THE NORTH SIDE OF KENTUCKY ROUTE 40; THENCE CROSSING ROUTE 40 SOUTH 12°32'50" EAST, A DISTANCE OF 70.47 FEET; THENCE WITH THE SOUTH SIDE OF ROUTE 40 NORTH 55°21'52" WEST, A DISTANCE OF 260.54 FEET; THENCE NORTH 54°12'51" WEST, A DISTANCE OF 118.84 FEET; THENCE NORTH 59°12'18" WEST, A DISTANCE OF 188.51 FEET; THENCE NORTH 63°24'27" WEST, A DISTANCE OF 215.60 FEET; THENCE NORTH 56°47'15" WEST, A DISTANCE OF 239.64 FEET; THENCE CROSSING TEAS BRANCH APPROXIMATELY 100 FEET NORTH OF THE MOUTH NORTH 70°37'27" WEST, A DISTANCE OF 66.25 FEET; THENCE NORTH 70°37'07" WEST, A DISTANCE OF 209.43 FEET; THENCE NORTH 70°36'40" WEST, A DISTANCE OF 26.78 FEET; THENCE NORTH 72°23'14" WEST, A DISTANCE OF 331.71 FEET; THENCE NORTH 73°35'27" WEST, A DISTANCE OF 273.31 FEET; THENCE NORTH 83°04'52" WEST, A DISTANCE OF 128.17 FEET; THENCE NORTH 90°00'00" WEST, A DISTANCE OF 146.52 FEET; THENCE SOUTH 87°36'41" WEST, A DISTANCE OF 185.23 FEET; THENCE SOUTH 87°52'41" WEST, A DISTANCE OF 97.50 FEET TO THE POINT OF BEGINNING CONTAINING 830.67 ACRES, MORE OR LESS.

FIRST READING: October 13, 2010

SECOND READING: November 9, 2010

PUBLICATION DATE: November 17, 2010

APPROVED:

BOB PORTER, MAYOR

ATTEST:

VIRGIE CASTLE, CITY CLERK

CERTIFICATION OF ORDINANCE

I certify that I am the duly qualified City Clerk of the City of Paintsville, Kentucky, and the foregoing 2 pages of Ordinance No. 87-04 is a true, correct and complete copy duly adopted by the City Council of the City of Paintsville, Kentucky at a duly convened meeting held on April 2, 1987, all as appears in the official records of the City of Paintsville, Kentucky.

WITNESS, my hand and Seal of the City of Paintsville, Kentucky, this 15 day of November, 2010.

VIRGIE CASTLE

87-04

ORDINANCE ANNEXING CERTAIN TERRITORIES
TO THE CITY OF PAINTSVILLE, KENTUCKY

BE IT ORDAINED BY THE COUNCIL OF THE CITY OF PAINTSVILLE

SECTION I. TITLE: This ordinance shall be known and cited as the Annexation Ordinance of 1987-A.

SECTION II. TERMS: The following described territories, in the Teas Branch area on the North side of Paintsville, Kentucky, shall be annexed and made a part of the City of Paintsville, Kentucky:

TRACT NO. 1 Teas Branch Tract

A tract or parcel of land on Big Paint Creek and on the John Teas or A. W. Rule Branch of said Big Paint Creek, more particularly described as follows:

Bounded on the north by lands of Everett Wilcox, Jesse Wilcox, Argalus Witten and Guy Dixon; on the east by lands of T. J. Mayo heirs, Howes Land Company and Thealka Coal Company, on the south by Paint Creek, and on the west by lands of Ray Turner, Ernest Turner, Alfred Johnson, Foster Walker Heirs, J. Langley Preston and Alonzo Davis heirs.

TRACT NO. 2 Hidden Valley Tract

A certain tract or parcel of land lying on the waters of Hidden Valley, Johnson County, Kentucky, more precisely described as follows:

Beginning at a point on the northern right-of-way of U. S. Highway 460 and Turner Branch, thence, leaving

said right-of-way up the dividing point between Turner Branch and Hidden Valley to the top of the point; thence, with the dividing ridge between Turner Branch and Hidden Valley to the top of the high knob at the head of Hidden Valley; thence, leaving the said divide between Turner Branch and Hidden Valley down the ridge between Hidden Valley and Slave Branch to the top of the high knob above U. S. Highway 460; thence, down the point between Hidden Valley and Slave Branch to the northern right-of-way of U. S. Highway 460; thence, with said right-of-way back to the beginning, containing approximately 90 acres, more or less.

SECTION III. FINDINGS: The Council specifically finds that annexation of the above described territories are necessary for the future management, growth and development of the City of Paintsville, and for the protection, benefit, and welfare of all the citizens residing in these locations.

SECTION IV. EFFECTIVE DATE: This Ordinance shall become effective immediately upon compliance of all applicable provisions of the Kentucky Revised Statutes.

Adopted unanimously this 2nd day of April, 1987.

Robert G. Wiley, Mayor

Attest:

Mary P. Van Hoose, City Clerk

First Reading: March 3, 1987
Second Reading: April 2, 1987
Publication Date: April 8, 1987

Legal Description

Hidden Valley Annexation
Annex Date 4-2-87

Beginning at a Point, having a coordinate of NAD 83 37.826838 Y, 82.828192 X, being in the R/W of US 460; thence South 54°14'06" West, a distance of 64.17 feet to a point in the R/W of US 460; thence South 61°09'26" West, a distance of 291.21 feet to a point in the R/W of US 460; thence South 23°24'00" West, a distance of 204.73 feet to a point in the R/W of US 460; thence South 56°07'54" West, a distance of 475.55 feet to a point in the R/W of US 460; thence South 47°32'11" West, a distance of 472.05 feet to a point in the R/W of US 460; thence South 57°16'37" West, a distance of 196.54 feet to a point in the R/W of US 460; thence South 70°08'24" West, a distance of 198.67 feet to a point in the R/W of US 460; thence North 28°13'28" West, a distance of 110.90 feet to a point in the R/W of US 23; thence North 44°22'47" West, a distance of 592.77 feet to a point in the R/W of US 23; thence North 08°05'18" West, a distance of 320.86 feet to a point in the R/W of US 23; thence North 33°07'25" West, a distance of 226.82 feet to a point in the R/W of US 23; thence North 02°25'55" West, a distance of 470.27 feet to a point in the R/W of US 23; thence North 01°41'36" West, a distance of 957.95 feet to a point in the R/W of US 23; thence North 48°52'33" East, a distance of 189.36 feet to a point; thence North 11°08'02" East, a distance of 236.19 feet to a point; thence North 85°23'39" East, a distance of 125.47 feet to point; thence North 37°30'22" East, a distance of 517.37 feet to a point; thence North 53°07'37" East, a distance of 205.29 feet to a point; thence North 39°08'10" East, a distance of 53.80 feet to a point; thence North 48°35'32" East, a distance of 53.37 feet to a point; thence North 79°15'29" East, a distance of 198.49 feet to a point; thence North 65°29'09" East, a distance of 124.83 feet to a point; thence South 75°28'44" East, a distance of 127.66 feet to an IPC found; thence South 17°12'10" East, a distance of 284.19 feet to an IPC Found; thence South 07°25'52" East, a distance of 58.94 feet to an IPC Found; thence South 14°43'16" East, a distance of 332.13 feet to an 18in gum; thence South 16°29'04" East, a distance of 242.27 feet to an IPC; thence South 35°20'11" East, a distance of 365.03 feet to an IPC; thence South 30°01'29" East, a distance of 41.47 feet to an IPC; thence South 06°28'01" East, a distance of 291.34 feet to an IPC Found; thence South 11°12'51" East, a distance of 150.90 feet to an IPC Found; thence South 06°26'00" East, a distance of 160.40 feet to an IPC Found; thence South 04°20'11" East, a distance of 153.54 feet to an IPC Found; thence South 06°50'08" East, a distance of 156.95 feet to an IPC Found; thence South 32°40'43" East, a distance of 91.37 feet to an IPC Found; thence South 54°22'40" East, a distance of 286.65 feet to a the Point of Beginning. Containing 110.51 ACRES, more or less

LEGAL DESCRIPTION.

Teas Branch Annexation
Annex Dated 4-2-87

BEGINNING AT A POINT ON THE SOUTH SIDE OF KENTUCKY ROUTE 40 AND HAVING A NORTHING OF 557,104.60 AND AN EASTING OF 2,845,171.18; THENCE CROSSING ROUTH 40 AND UP A HILL NORTH 14°09'35" WEST, A DISTANCE OF 374.00 FEET; THENCE NORTH 01°39'58" EAST, A DISTANCE OF 336.70 FEET TO A POINT ON THE RIDGE; THENCE WITH THE CENTER OF THE RIDGE NORTH 35°30'34" WEST, A DISTANCE OF 195.17 FEET; THENCE NORTH 22°30'04" WEST, A DISTANCE OF 251.79 FEET; THENCE NORTH 14°06'27" WEST, A DISTANCE OF 320.14 FEET; THENCE NORTH 15°24'35" WEST, A DISTANCE OF 186.77 FEET; THENCE TURNING LEFT AND LEAVING THE RIDGE NORTH 90°00'00" WEST, A DISTANCE OF 359.84 FEET; THENCE NORTH 86°02'51" WEST, A DISTANCE OF 186.56 FEET; THENCE TURNING RIGHT AND AROUND THE HILL NORTH 00°00'00" EAST, A DISTANCE OF 154.34 FEET; THENCE NORTH 14°04'50" EAST, A DISTANCE OF 663.01 FEET; THENCE NORTH 18°48'13" EAST, A DISTANCE OF 461.96 FEET; THENCE NORTH 61°54'29" EAST, A DISTANCE OF 309.16 FEET TO A KNOB; THENCE WITH THE CENTERLINE OF THE RIDGE FOR THE NEXT 58 COURSES:

1) NORTH 05°42'17" EAST, A DISTANCE OF 285.10 FEET;
2) NORTH 27°30'02" EAST, A DISTANCE OF 454.16 FEET;
3) NORTH 71°54'59" EAST, A DISTANCE OF 219.74 FEET;
4) NORTH 34°01'52" EAST, A DISTANCE OF 155.19 FEET;
5) NORTH 03°26'59" WEST, A DISTANCE OF 412.33 FEET;
6) NORTH 17°20'03" WEST, A DISTANCE OF 458.11 FEET;
7) NORTH 02°07'31" EAST, A DISTANCE OF 334.63 FEET;
8) NORTH 13°23'30" EAST, A DISTANCE OF 173.57 FEET;
9) NORTH 41°01'28" EAST, A DISTANCE OF 233.14 FEET;
10) NORTH 66°00'54" EAST, A DISTANCE OF 167.50 FEET;
11) SOUTH 54°36'33" EAST, A DISTANCE OF 431.06 FEET;
12) SOUTH 39°09'18" EAST, A DISTANCE OF 309.95 FEET;
13) SOUTH 65°38'19" EAST, A DISTANCE OF 338.92 FEET;
14) SOUTH 63°24'35" EAST, A DISTANCE OF 101.41 FEET;
15) SOUTH 76°08'47" EAST, A DISTANCE OF 402.81 FEET;
16) NORTH 85°54'34" EAST, A DISTANCE OF 159.12 FEET;
17) NORTH 17°34'30" EAST, A DISTANCE OF 244.01 FEET;
18) NORTH 31°23'59" EAST, A DISTANCE OF 119.65 FEET;
19) NORTH 28°35'12" EAST, A DISTANCE OF 213.23 FEET;
20) NORTH 05°31'26" WEST, A DISTANCE OF 176.71 FEET;
21) NORTH 12°30'57" WEST, A DISTANCE OF 209.22 FEET;
22) NORTH 06°54'12" WEST, A DISTANCE OF 188.61 FEET;
23) NORTH 06°42'09" EAST, A DISTANCE OF 194.24 FEET;
24) NORTH 60°26'05" EAST, A DISTANCE OF 195.49 FEET;
25) NORTH 74°02'20" EAST, A DISTANCE OF 165.06 FEET;
26) NORTH 20°54'14" EAST, A DISTANCE OF 206.50 FEET;
27) NORTH 42°55'34" EAST, A DISTANCE OF 224.71 FEET;
28) NORTH 58°28'08" EAST, A DISTANCE OF 206.13 FEET;
29) SOUTH 72°37'45" EAST, A DISTANCE OF 190.05 FEET;
30) SOUTH 49°52'12" EAST, A DISTANCE OF 140.85 FEET;
31) SOUTH 44°00'00" EAST, A DISTANCE OF 236.62 FEET;
32) SOUTH 66°13'40" EAST, A DISTANCE OF 309.67 FEET;
33) SOUTH 32°22'21" EAST, A DISTANCE OF 349.33 FEET;
34) NORTH 46°05'36" EAST, A DISTANCE OF 204.55 FEET;
35) NORTH 37°22'32" EAST, A DISTANCE OF 242.75 FEET;
36) NORTH 28°22'07" EAST, A DISTANCE OF 238.58 FEET;
37) NORTH 03°05'31" EAST, A DISTANCE OF 210.24 FEET;
38) NORTH 01°25'52" WEST, A DISTANCE OF 227.03 FEET;
39) NORTH 34°45'05" EAST, A DISTANCE OF 248.59 FEET;

40) NORTH 36°26'20" EAST, A DISTANCE OF 162.21 FEET;
41) NORTH 64°16'03" EAST, A DISTANCE OF 169.89 FEET;
42) NORTH 69°50'43" EAST, A DISTANCE OF 181.13 FEET;
43) NORTH 45°58'29" EAST, A DISTANCE OF 228.60 FEET;
44) NORTH 34°21'03" EAST, A DISTANCE OF 261.16 FEET;
45) NORTH 30°26'23" EAST, A DISTANCE OF 223.75 FEET;
46) NORTH 43°45'12" EAST, A DISTANCE OF 188.52 FEET;
47) NORTH 78°00'39" EAST, A DISTANCE OF 191.21 FEET;
48) NORTH 89°00'43" EAST, A DISTANCE OF 328.79 FEET;
49) SOUTH 88°36'08" EAST, A DISTANCE OF 232.45 FEET;
50) SOUTH 87°47'34" EAST, A DISTANCE OF 147.48 FEET;
51) SOUTH 69°15'22" EAST, A DISTANCE OF 224.26 FEET;
52) SOUTH 62°55'25" EAST, A DISTANCE OF 299.18 FEET;
53) SOUTH 11°20'04" WEST, A DISTANCE OF 184.35 FEET;
54) SOUTH 02°49'58" WEST, A DISTANCE OF 502.21 FEET;
55) SOUTH 21°06'00" WEST, A DISTANCE OF 137.86 FEET;
56) SOUTH 12°32'59" EAST, A DISTANCE OF 171.29 FEET;
57) SOUTH 03°56'33" WEST, A DISTANCE OF 180.50 FEET;
58) SOUTH 13°25'51" WEST, A DISTANCE OF 728.37 FEET TO A KNOB; THENCE LEAVING THE RIDGE AND DOWN A POINT SOUTH 27°37'08" EAST, A DISTANCE OF 134.47 FEET; THENCE SOUTH 04°10'47" EAST, A DISTANCE OF 233.24 FEET; THENCE SOUTH 01°01'20" EAST, A DISTANCE OF 317.79 FEET; THENCE SOUTH 24°16'54" EAST, A DISTANCE OF 192.96 FEET; THENCE CROSSING THE HIGH POINT SEPARATING TEAS BRANCH AND AN UNNAMED HOLLOW OF THEALKA SOUTH 25°10'44" EAST, A DISTANCE OF 213.16 FEET; THENCE SOUTH 20°21'33" EAST, A DISTANCE OF 211.81 FEET; THENCE UP A POINT SOUTH 26°00'23" EAST, A DISTANCE OF 271.47 FEET; THENCE SOUTH 27°13'46" EAST, A DISTANCE OF 210.58 FEET; THENCE SOUTH 09°12'08" EAST, A DISTANCE OF 212.67 FEET TO A KNOB; THENCE TURNING RIGHT AND WITH THE CENTERLINE OF THE RIDGE FOR THE NEXT 32 COURSES:
SOUTH 52°24'02" WEST, A DISTANCE OF 93.00 FEET;
NORTH 90°00'00" WEST, A DISTANCE OF 136.03 FEET;
SOUTH 77°27'36" WEST, A DISTANCE OF 156.78 FEET;
SOUTH 70°41'33" WEST, A DISTANCE OF 240.23 FEET;
SOUTH 12°58'43" WEST, A DISTANCE OF 151.39 FEET;
SOUTH 11°36'16" WEST, A DISTANCE OF 259.40 FEET;
SOUTH 08°04'46" WEST, A DISTANCE OF 44.68 FEET;
SOUTH 02°54'17" WEST, A DISTANCE OF 244.68 FEET;
SOUTH 03°26'54" EAST, A DISTANCE OF 206.16 FEET;
SOUTH 17°40'34" WEST, A DISTANCE OF 178.57 FEET;
SOUTH 06°50'19" WEST, A DISTANCE OF 121.35 FEET;
SOUTH 61°57'56" WEST, A DISTANCE OF 512.74 FEET;
SOUTH 77°18'22" WEST, A DISTANCE OF 197.42 FEET;
SOUTH 85°13'52" WEST, A DISTANCE OF 231.91 FEET;
SOUTH 58°06'27" WEST, A DISTANCE OF 209.81 FEET;
SOUTH 64°48'32" WEST, A DISTANCE OF 441.62 FEET;
SOUTH 68°28'51" WEST, A DISTANCE OF 170.80 FEET;
SOUTH 31°24'03" WEST, A DISTANCE OF 101.65 FEET;
SOUTH 17°30'37" WEST, A DISTANCE OF 96.02 FEET;
SOUTH 16°34'01" WEST, A DISTANCE OF 212.36 FEET;
SOUTH 08°26'25" WEST, A DISTANCE OF 169.03 FEET;
SOUTH 55°21'21" WEST, A DISTANCE OF 135.75 FEET;
SOUTH 88°36'35" WEST, A DISTANCE OF 212.27 FEET;
SOUTH 72°52'55" WEST, A DISTANCE OF 196.47 FEET;
SOUTH 56°27'41" WEST, A DISTANCE OF 770.61 FEET;
SOUTH 59°08'34" WEST, A DISTANCE OF 166.00 FEET;
SOUTH 51°07'05" WEST, A DISTANCE OF 222.66 FEET;
NORTH 84°42'15" WEST, A DISTANCE OF 261.10 FEET;
SOUTH 60°06'58" WEST, A DISTANCE OF 299.87 FEET;

SOUTH 29°00'33" WEST, A DISTANCE OF 246.64 FEET;
SOUTH 24°24'59" WEST, A DISTANCE OF 240.13 FEET;
SOUTH 12°05'59" WEST, A DISTANCE OF 236.77 FEET; THENCE LEAVING THE RIDGE AND DOWN A POINT SOUTH 14°14'42" EAST, A DISTANCE OF 252.12 FEET; THENCE SOUTH 12°33'04" EAST, A DISTANCE OF 443.42 FEET TO A POINT ON THE NORTH SIDE OF KENTUCKY ROUTE 40; THENCE CROSSING ROUTE 40 SOUTH 12°32'50" EAST, A DISTANCE OF 70.47 FEET; THENCE WITH THE SOUTH SIDE OF ROUTE 40 NORTH 55°21'52" WEST, A DISTANCE OF 260.54 FEET; THENCE NORTH 54°12'51" WEST, A DISTANCE OF 118.84 FEET; THENCE NORTH 59°12'18" WEST, A DISTANCE OF 188.51 FEET; THENCE NORTH 63°24'27" WEST, A DISTANCE OF 215.60 FEET; THENCE NORTH 56°47'15" WEST, A DISTANCE OF 239.64 FEET; THENCE CROSSING TEAS BRANCH APPROXIMATELY 100 FEET NORTH OF THE MOUTH NORTH 70°37'27" WEST, A DISTANCE OF 66.25 FEET; THENCE NORTH 70°37'07" WEST, A DISTANCE OF 209.43 FEET; THENCE NORTH 70°36'40" WEST, A DISTANCE OF 26.78 FEET; THENCE NORTH 72°23'14" WEST, A DISTANCE OF 331.71 FEET; THENCE NORTH 73°35'27" WEST, A DISTANCE OF 273.31 FEET; THENCE NORTH 83°04'52" WEST, A DISTANCE OF 128.17 FEET; THENCE NORTH 90°00'00" WEST, A DISTANCE OF 146.52 FEET; THENCE SOUTH 87°36'41" WEST, A DISTANCE OF 185.23 FEET; THENCE SOUTH 87°52'41" WEST, A DISTANCE OF 97.50 FEET TO THE POINT OF BEGINNING CONTAINING 830.67 ACRES, MORE OR LESS.

Legal Description

Hidden Valley Annexation
Annex Date 4-2-87

Beginning at a Point, having a coordinate of NAD 83 37.826838 Y, 82.828192 X, being in the R/W of US 460; thence South 54°14'06" West, a distance of 64.17 feet to a point in the R/W of US 460; thence South 61°09'26" West, a distance of 291.21 feet to a point in the R/W of US 460; thence South 23°24'00" West, a distance of 204.73 feet to a point in the R/W of US 460; thence South 56°07'54" West, a distance of 475.55 feet to a point in the R/W of US 460; thence South 47°32'11" West, a distance of 472.05 feet to a point in the R/W of US 460; thence South 57°16'37" West, a distance of 196.54 feet to a point in the R/W of US 460; thence South 70°08'24" West, a distance of 198.67 feet to a point in the R/W of US 460; thence North 28°13'28" West, a distance of 110.90 feet to a point in the R/W of US 23; thence North 44°22'47" West, a distance of 592.77 feet to a point in the R/W of US 23; thence North 08°05'18" West, a distance of 320.86 feet to a point in the R/W of US 23; thence North 33°07'25" West, a distance of 226.82 feet to a point in the R/W of US 23; thence North 02°25'55" West, a distance of 470.27 feet to a point in the R/W of US 23; thence North 01°41'36" West, a distance of 957.95 feet to a point in the R/W of US 23; thence North 48°52'33" East, a distance of 189.36 feet to a point; thence North 11°08'02" East, a distance of 236.19 feet to a point; thence North 85°23'39" East, a distance of 125.47 feet to point; thence North 37°30'22" East, a distance of 517.37 feet to a point; thence North 53°07'37" East, a distance of 205.29 feet to a point; thence North 39°08'10" East, a distance of 53.80 feet to a point; thence North 48°35'32" East, a distance of 53.37 feet to a point; thence North 79°15'29" East, a distance of 198.49 feet to a point; thence North 65°29'09" East, a distance of 124.83 feet to a point; thence South 75°28'44" East, a distance of 127.66 feet to an IPC found; thence South 17°12'10" East, a distance of 284.19 feet to an IPC Found; thence South 07°25'52" East, a distance of 58.94 feet to an IPC Found; thence South 14°43'16" East, a distance of 332.13 feet to an 18in gum; thence South 16°29'04" East, a distance of 242.27 feet to an IPC; thence South 35°20'11" East, a distance of 365.03 feet to an IPC; thence South 30°01'29" East, a distance of 41.47 feet to an IPC; thence South 06°28'01" East, a distance of 291.34 feet to an IPC Found; thence South 11°12'51" East, a distance of 150.90 feet to an IPC Found; thence South 06°26'00" East, a distance of 160.40 feet to an IPC Found; thence South 04°20'11" East, a distance of 153.54 feet to an IPC Found; thence South 06°50'08" East, a distance of 156.95 feet to an IPC Found; thence South 32°40'43" East, a distance of 91.37 feet to an IPC Found; thence South 54°22'40" East, a distance of 286.65 feet to a the Point of Beginning. Containing 110.51 ACRES, more or less

Legal Description

Hidden Valley Annexation
Annex Date 4-2-87

Beginning at a Point, having a coordinate of NAD 83 37.828538 Y, 82.828182 X, being in the R/W of US 460; thence South 64° 44'08" West, a distance of 64.17 feet to a point in the R/W of US 460; thence South 61°39'26" West, a distance of 291.21 feet to a point in the R/W of US 460; thence South 23°24'02" West, a distance of 204.73 feet to a point in the R/W of US 460; thence South 89°07'54" West, a distance of 425.86 feet to a point in the R/W of US 460; thence South 47°32'11" West, a distance of 472.06 feet to a point in the R/W of US 460; thence South 67°16'37" West, a distance of 196.64 feet to a point in the R/W of US 460; thence South 75°09'24" West, a distance of 196.67 feet to a point in the R/W of US 460; thence North 28°13'28" West, a distance of 110.80 feet to a point in the R/W of US 23; thence North 64°22'40" West, a distance of 862.77 feet to a point in the R/W of US 23; thence North 08°06'18" West, a distance of 320.85 feet to a point in the R/W of US 23; thence North 33°37'22" West, a distance of 236.82 feet to a point in the R/W of US 23; thence North 01°29'05" West, a distance of 470.27 feet to a point in the R/W of US 23; thence North 01°41'36" West, a distance of 957.95 feet to a point in the R/W of US 23; thence North 46°40'39" East, a distance of 186.96 feet to a point; thence North 11°09'02" East, a distance of 236.19 feet to a point; thence North 80°23'09" East, a distance of 125.47 feet to point; thence North 37°30'22" East, a distance of 817.37 feet to a point; thence North 83°07'37" East, a distance of 205.29 feet to a point; thence North 26°06'10" East, a distance of 53.90 feet to a point; thence North 48°36'32" East, a distance of 53.37 feet to a point; thence North 76°16'29" East, a distance of 196.49 feet to a point; thence North 80°29'00" East, a distance of 124.83 feet to a point; thence South 79°28'44" East, a distance of 727.86 feet to an IPC found; thence South 17°12'10" East, a distance of 284.19 feet to an IPC Found; thence South 07°28'50" East, a distance of 66.84 feet to an IPC Found; thence South 14°40'18" East, a distance of 332.13 feet to an iron pin; thence South 16°29'04" East, a distance of 242.27 feet to an IPC; thence South 36°27'17" East, a distance of 306.03 feet to an IPC; thence South 30°11'29" East, a distance of 41.47 feet to an IPC; thence South 08°29'01" East, a distance of 291.34 feet to an IPC Found; thence South 11°12'51" East, a distance of 160.80 feet to an IPC Found; thence South 08°28'00" East, a distance of 160.40 feet to an IPC Found; thence South 04°20'11" East, a distance of 183.84 feet to an IPC Found; thence South 09°57'04" East, a distance of 186.86 feet to an IPC Found; thence South 32°40'43" East, a distance of 91.37 feet to an IPC Found; thence South 64°22'40" East, a distance of 286.66 feet to a the Point of Beginning. Containing 110.61 ACRES, more or less

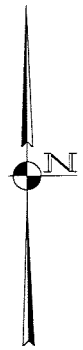

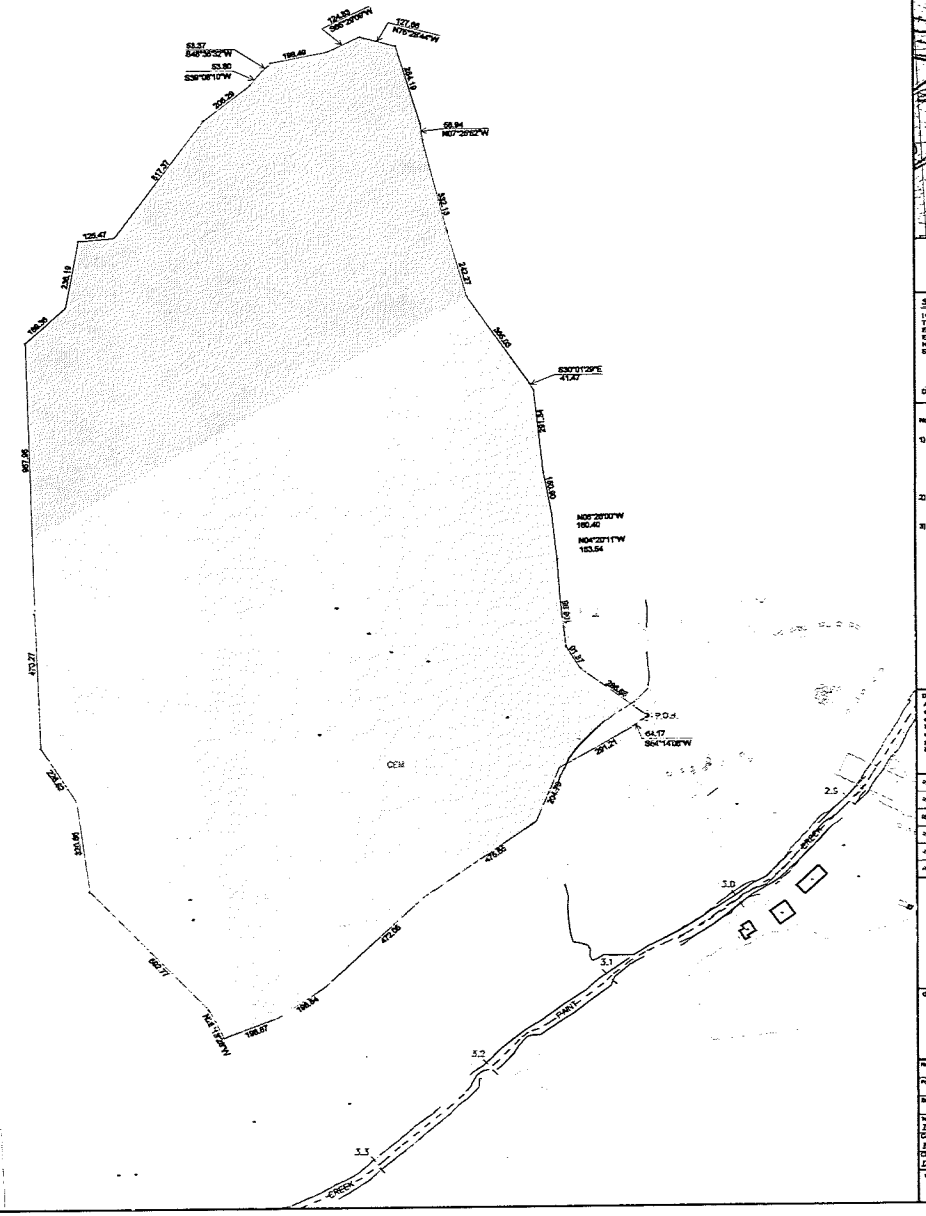

LEGEND

MOW OR FORMERLY	
P.O.B.	POINT OF BEGINNING
	CONTROL SURVEY POINT
IPC	CONTROL POINTS ARE 5/8" REBAR 18"± LENGTH WITH PLASTIC CAP, STAMPED BOCOOK ENGINEERING CONTROL POINT
	UNMONUMENTED SURVEY POINT
	IRON PIN W/CAP (FND.)
	I.P.C. (SET) 5/8" DIAMETER 24"± LENGTH REBAR STAMPED BOCOOK ENGINEERING LS2217
	FENCE POST
	TREE
	RIGHT-OF-WAY MONUMENT
	POWER POLE
	CENTERLINE OF RIDGE
	FENCELINE
	CENTERLINE OF DRAIN
	CENTERLINE
	GRAVEL ROAD
	RIGHT-OF-WAY LINE
P/L	PROPERTY LINE
	APPROX. ADJOIN. BOUNDARY

:ZONING DISTRICTS:

RESIDENTIAL DISTRICTS

- R-1 - *LOW DENSITY*
- R-2 - *MEDIUM DENSITY*
- R-3 - *HIGH DENSITY*

BUSINESS DISTRICTS

- C-1 - *NEIGHBORHOOD BUSINESS*
- C-2 - *GENERAL BUSINESS*
- C-3 - *CENTRAL BUSINESS*
- C-4 - *HIGHWAY BUSINESS*

INDUSTRIAL DISTRICTS

- I-1 - *LIGHT INDUSTRY*
- I-2 - *HEAVY INDUSTRY*

PROPOSED ANNEXATION

- *PROPOSED ZONING*

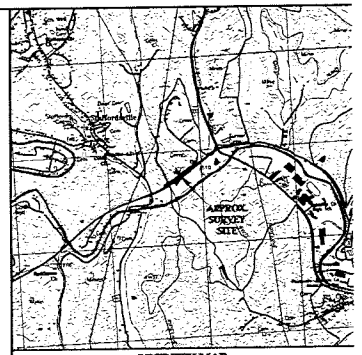

VICINITY MAP

TAKEN FROM

PAINTSVILLE 7.5 MINUTE SERIES QUADRANGLE

1" = 2000'

SURVEYORS CERTIFICATION

I CERTIFY THAT THIS PLAT DEPICTS A CLASS "S" SURVEY CONDUCTED UNDER MY DIRECTION USING THE METHOD OF RANDOM TRAVERSE AND/OR GPS EQUIPMENT. THIS SURVEY AND PLAT MEET OR EXCEED THE MINIMUM STANDARDS OF GOVERNING AUTHORITIES. THE UNADJUSTED MATHEMATICAL ERROR OF CLOSURE RATIO OF THE RANDOM TRAVERSE WAS 1/?? THE BEARINGS AND DISTANCES WERE NOT BEEN ADJUSTED FOR CLOSURE. THE BASIS OF THE BEARINGS WAS TAKEN FROM KENTUCKY STATE PLANE, SOUTH ZONE, NAD 27.

DERREY L. BOCOOK, JR. — L.S. 2217 — DATE

Notes:

1) THIS DRAWING IS FOR PAINTSVILLE CITY ANNEXATION PURPOSES ONLY AND IS NOT TO BE CONSTRUED AS A BOUNDARY SURVEY. THIS DRAWING DOES NOT MEET THE STANDARDS OF A RECORDABLE BOUNDARY SURVEY.

2) BASE MAP TAKEN FROM PAINTSVILLE 7.5 MINUTE SERIES QUADRANGLE.

3) THE PURPOSE OF THIS PLAT IS TO DESCRIBE THE ANNEXATION DATED 4-2-1987 AND APPROVED BY THE PAINTSVILLE CITY COUNCIL.

Lloyd Stamper Blvd

Stephen Bird

Disclaimer

As instruments of service, all Drawings, Specifications and models furnished by the Engineer, are his property. They are to be used only for this Project. Any use without consent of the Engineer may be construed as violation of the Engineer's copyright or other reserved rights. This document shall not contain unauthorized erasures or additions. Any rights to reproduce this document or any part thereof, or to distribute any information contained therein to others, or to use it for any purpose without the written permission of Bocook Engineering, Inc. The surveyor's certification listed on this sheet is applicable only to the client specified in the title block shown below.

KEY "A"	N/A	N/A
KEY "B"	N/A	N/A
KEY "C"	N/A	N/A
KEY "D"	N/A	N/A
KEY "E"	N/A	N/A
KEY "F"	N/A	N/A

6

BOCOOK ENGINEERING, INC.

CONSULTING ENGINEERS

312 TENTH STREET
PAINTSVILLE, KY 41240
(606) 789-5961 - phone
(606) 789-7671 - facsimile

259 NORTH ARNOLD AVENUE
PRESTONSBURG, KY 41653
(606) 886-7884 - phone
(606) 886-7895 - facsimile

Graphic Scale

IN.: 1 0 1 2 3

FT.: 100 50 0 100 200 300

SCALE: 1"=100'

Field Book Number

Page Number

Electronic Data

Technician
Jo Bocook

Chief
Jo Bocook

Checked by
Derrey L. Bocook, JR.

Description

Annexation of Hidden Valley
for
City of Paintsville
located along
US 23 and KY 460
Johnson County, KY

Project Number	Sheet Number	Revision	Date	Scale	Sheet Number
4410	1 of 1		08/18/10	1"=200'	Annex

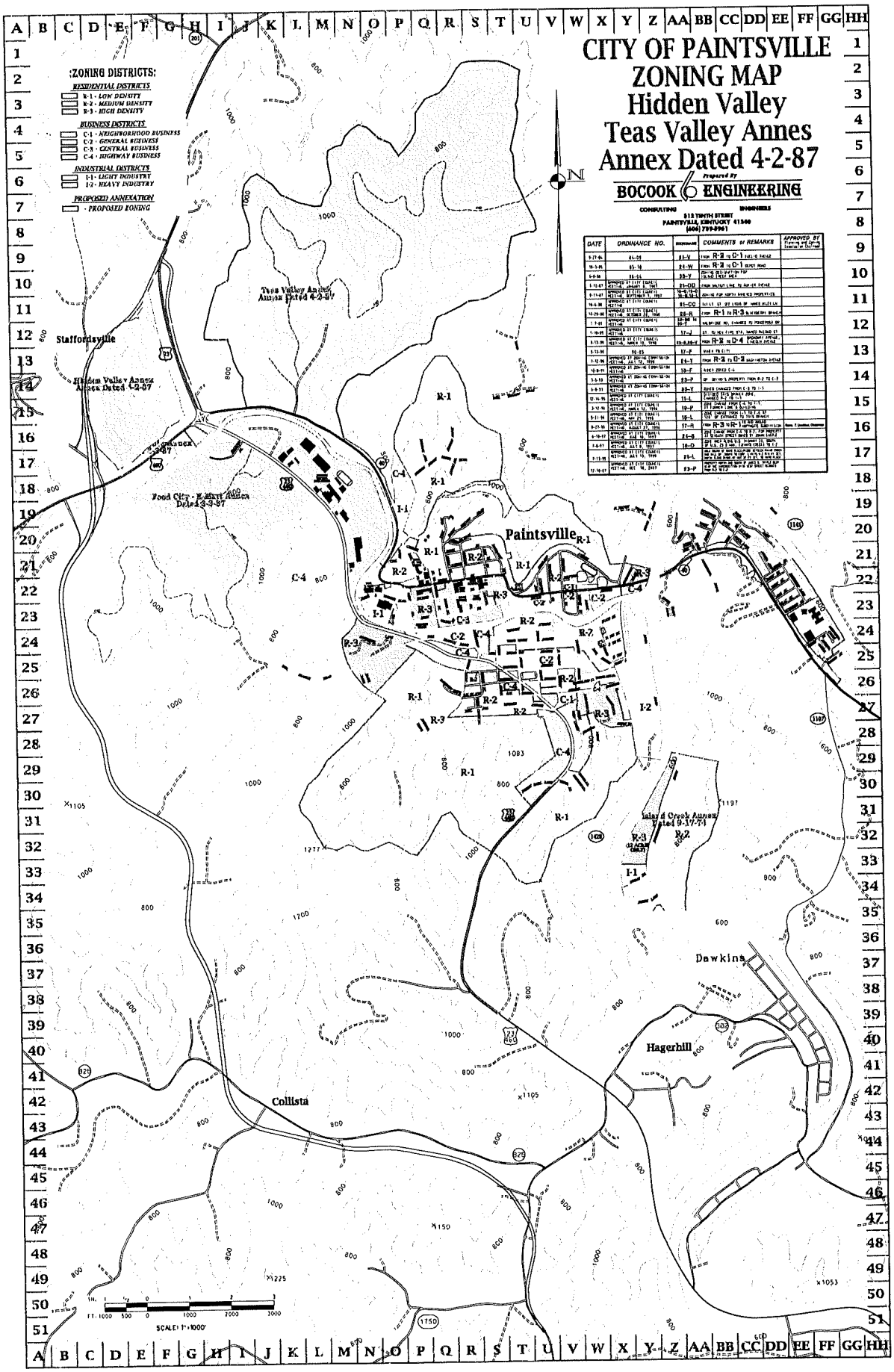

DATE	ORDINANCE NO.	[illegible]	COMMENTS or REMARKS	APPROVED BY
9-27-84	84-59	21-V	FROM R-2 TO C-1 [illegible]	
10-3-85	85-10	24-W	FROM R-2 TO C-1 [illegible]	
4-8-86	86-04	25-Y	ZONING DESTINATION FOR [illegible]	
1-12-87	APPROVED BY CITY COUNCIL MEETING, JANUARY 8, 1987	21-DD	FROM [illegible]	
9-11-87	APPROVED BY CITY COUNCIL MEETING, SEPTEMBER 1, 1987	16-G, 16-H, 16-I, 16-J	ZONING FOR NORTH SIDE RED PROPERTIES	
10-6-88	APPROVED BY CITY COUNCIL MEETING	21-CC	[illegible]	
10-29-88	APPROVED BY CITY COUNCIL MEETING, OCTOBER 29, 1988	26-R	FROM R-1 TO R-3 [illegible]	
1-7-88	APPROVED BY CITY COUNCIL MEETING	26-R, 26-S, 26-T	[illegible]	
1-10-89	APPROVED BY CITY COUNCIL MEETING	17-J	[illegible]	
3-13-89	APPROVED BY CITY COUNCIL MEETING, MARCH 13, 1989	19-A, 20-V	FROM R-2 TO C-4 [illegible]	
5-13-90	90-03	17-F	[illegible]	
1-12-90	APPROVED BY ZONING COMMISSION MEETING, JAN. 12, 1990	24-T	FROM R-2 TO C-2 [illegible]	
10-8-91	APPROVED BY ZONING COMMISSION MEETING	19-F	[illegible]	
5-5-93	APPROVED BY ZONING COMMISSION MEETING	23-P	[illegible]	
1-8-93	APPROVED BY ZONING COMMISSION MEETING	23-Y	[illegible]	
12-14-93	APPROVED BY CITY COUNCIL MEETING	11-L	[illegible]	
3-17-94	APPROVED BY CITY COUNCIL MEETING, MARCH 17, 1994	19-P	[illegible]	
9-11-94	APPROVED BY CITY COUNCIL MEETING, SEPT. 11, 1994	19-L	[illegible]	
8-27-95	APPROVED BY CITY COUNCIL MEETING, AUGUST 27, 1995	17-R	FROM R-3 TO R-1 [illegible]	[illegible]
6-10-97	APPROVED BY CITY COUNCIL MEETING, JUNE 10, 1997	24-S	[illegible]	
7-8-97	APPROVED BY CITY COUNCIL MEETING, JULY 8, 1997	18-D	[illegible]	
7-11-99	APPROVED BY CITY COUNCIL MEETING, JULY 11, 1999	21-L	[illegible]	
12-16-99	APPROVED BY CITY COUNCIL MEETING, DEC. 16, 1999	23-P	[illegible]	

TION.
AT A POINT ON THE SOUTH SIDE OF KENTUCKY ROUTE 40 AND HAVING A NORTHING
AND AN EASTING OF 2,845,171.18. THENCE CROSSING ROUTE 40 AND UP A
09'35" WEST, A DISTANCE OF 374.00 FEET, THENCE NORTH 01°29'58" EAST,
306.70 FEET TO A POINT ON THE RIDGE. THENCE WITH THE CENTER OF THE
5°30'34" WEST, A DISTANCE OF 195.17 FEET, THENCE NORTH 29°28'04" WEST,
251.79 FEET, THENCE NORTH 14°06'27" WEST, A DISTANCE OF 320.14 FEET,
15°24'35" WEST, A DISTANCE OF 186.77 FEET, THENCE TURNING LEFT AND
IDGE NORTH 90°00'00" WEST, A DISTANCE OF 359.64 FEET, THENCE NORTH
T, A DISTANCE OF 186.36 FEET, THENCE TURNING RIGHT AND AROUND THE HILL
) EAST, A DISTANCE OF 154.34 FEET, THENCE NORTH 34°54'56" EAST, A
53.01 FEET, THENCE NORTH 18°48'13" EAST, A DISTANCE OF 481.96 FEET,
51°54'29" EAST, A DISTANCE OF 309.16 FEET TO A KNOB. THENCE WITH THE
THE RIDGE FOR THE NEXT 36 COURSES:
05°42'17" EAST, A DISTANCE OF 295.10 FEET;
27°30'02" EAST, A DISTANCE OF 454.16 FEET;
71°54'59" EAST, A DISTANCE OF 219.74 FEET;
34°01'52" EAST, A DISTANCE OF 155.19 FEET;
03°26'59" WEST, A DISTANCE OF 412.33 FEET;
17°20'03" WEST, A DISTANCE OF 458.11 FEET;
02°07'31" EAST, A DISTANCE OF 334.63 FEET;
13°23'38" EAST, A DISTANCE OF 173.57 FEET;
41°01'28" EAST, A DISTANCE OF 233.14 FEET;
66°39'54" EAST, A DISTANCE OF 167.56 FEET;
54°36'33" EAST, A DISTANCE OF 431.06 FEET;
39°09'18" EAST, A DISTANCE OF 309.85 FEET;
65°38'19" EAST, A DISTANCE OF 338.92 FEET;
63°24'35" EAST, A DISTANCE OF 101.41 FEET;
76°06'47" EAST, A DISTANCE OF 492.81 FEET;
85°54'34" EAST, A DISTANCE OF 159.52 FEET;
17°34'30" EAST, A DISTANCE OF 244.01 FEET;
31°23'58" EAST, A DISTANCE OF 119.65 FEET;
26°25'10" EAST, A DISTANCE OF 213.23 FEET;
05°21'26" WEST, A DISTANCE OF 176.71 FEET;
12°58'57" WEST, A DISTANCE OF 299.22 FEET;
06°54'12" WEST, A DISTANCE OF 188.61 FEET;
06°42'09" EAST, A DISTANCE OF 194.24 FEET;
00°26'05" EAST, A DISTANCE OF 195.49 FEET;
74°02'20" EAST, A DISTANCE OF 165.06 FEET;
20°54'14" EAST, A DISTANCE OF 206.50 FEET;
40°55'34" EAST, A DISTANCE OF 224.71 FEET;
58°28'08" EAST, A DISTANCE OF 206.13 FEET;
72°57'45" EAST, A DISTANCE OF 190.05 FEET;
49°52'12" EAST, A DISTANCE OF 146.85 FEET;
44°00'08" EAST, A DISTANCE OF 236.62 FEET;
56°13'46" EAST, A DISTANCE OF 309.67 FEET;
30°02'21" EAST, A DISTANCE OF 349.33 FEET;
46°05'36" EAST, A DISTANCE OF 264.55 FEET;
37°22'32" EAST, A DISTANCE OF 242.79 FEET;
28°02'07" EAST, A DISTANCE OF 236.58 FEET;
03°09'31" EAST, A DISTANCE OF 210.24 FEET;
01°25'52" WEST, A DISTANCE OF 227.03 FEET;
34°45'05" EAST, A DISTANCE OF 248.58 FEET;
36°26'29" EAST, A DISTANCE OF 162.21 FEET;
64°15'03" EAST, A DISTANCE OF 169.89 FEET;
69°50'43" EAST, A DISTANCE OF 181.53 FEET;
49°56'29" EAST, A DISTANCE OF 228.60 FEET;
34°21'43" EAST, A DISTANCE OF 261.16 FEET;
30°26'23" EAST, A DISTANCE OF 223.75 FEET;
43°45'12" EAST, A DISTANCE OF 188.52 FEET;
78°00'29" EAST, A DISTANCE OF 191.21 FEET;
89°00'43" EAST, A DISTANCE OF 328.79 FEET;
86°36'08" EAST, A DISTANCE OF 232.45 FEET;
81°47'34" EAST, A DISTANCE OF 147.48 FEET;
68°13'22" EAST, A DISTANCE OF 224.26 FEET;
52°55'25" EAST, A DISTANCE OF 295.18 FEET;
11°29'04" WEST, A DISTANCE OF 184.35 FEET;
02°49'56" WEST, A DISTANCE OF 302.21 FEET;
21°06'00" WEST, A DISTANCE OF 137.86 FEET;
12°39'56" EAST, A DISTANCE OF 171.29 FEET;
03°06'33" WEST, A DISTANCE OF 180.50 FEET;
13°20'51" WEST, A DISTANCE OF 726.37 FEET TO A KNOB. THENCE
IDGE AND DOWN A POINT SOUTH 27°37'08" EAST, A DISTANCE OF 134.47 FEET,
34°10'47" EAST, A DISTANCE OF 233.24 FEET, THENCE SOUTH 01°01'20" EAST,
317.79 FEET, THENCE SOUTH 24°16'54" EAST, A DISTANCE OF 182.96 FEET,
NG THE HIGH POINT SEPARATING TEAS BRANCH AND AN UNNAMED HOLLOW OF
25°10'44" EAST, A DISTANCE OF 213.16 FEET, THENCE SOUTH 29°21'33"
NCE OF 251.81 FEET, THENCE UP A POINT SOUTH 26°00'23" EAST, A DISTANCE
T, THENCE SOUTH 27°13'46" EAST, A DISTANCE OF 210.58 FEET, THENCE SOUTH
T, A DISTANCE OF 282.67 FEET TO A KNOB. THENCE TURNING RIGHT AND WITH
T OF THE RIDGE FOR THE NEXT 32 COURSES:
2° WEST, A DISTANCE OF 93.00 FEET;
3° WEST, A DISTANCE OF 136.03 FEET;
3° WEST, A DISTANCE OF 156.78 FEET;
3° WEST, A DISTANCE OF 260.23 FEET;
3° WEST, A DISTANCE OF 151.39 FEET;
3° WEST, A DISTANCE OF 259.48 FEET;
3° WEST, A DISTANCE OF 44.98 FEET;
7° WEST, A DISTANCE OF 264.68 FEET;
4° EAST, A DISTANCE OF 206.16 FEET;
4° WEST, A DISTANCE OF 178.57 FEET;
2° WEST, A DISTANCE OF 121.35 FEET;
3° WEST, A DISTANCE OF 512.74 FEET;
2° WEST, A DISTANCE OF 197.42 FEET;
2° WEST, A DISTANCE OF 231.91 FEET;
7° WEST, A DISTANCE OF 209.81 FEET;
3° WEST, A DISTANCE OF 441.62 FEET;
3° WEST, A DISTANCE OF 178.80 FEET;
3° WEST, A DISTANCE OF 101.63 FEET;
7° WEST, A DISTANCE OF 98.02 FEET;
1° WEST, A DISTANCE OF 212.36 FEET;
5° WEST, A DISTANCE OF 169.03 FEET;
5° WEST, A DISTANCE OF 135.73 FEET;
5° WEST, A DISTANCE OF 242.27 FEET;
5° WEST, A DISTANCE OF 198.47 FEET;
1° WEST, A DISTANCE OF 270.61 FEET;
4° WEST, A DISTANCE OF 166.00 FEET;
3° WEST, A DISTANCE OF 222.98 FEET;
5° WEST, A DISTANCE OF 261.10 FEET;
3° WEST, A DISTANCE OF 299.87 FEET;
3° WEST, A DISTANCE OF 246.64 FEET;
2° WEST, A DISTANCE OF 248.13 FEET;
2° WEST, A DISTANCE OF 296.77 FEET; THENCE LEAVING THE RIDGE AND DOWN
14°14'42" EAST, A DISTANCE OF 252.12 FEET; THENCE SOUTH 12°53'04"
NCE OF 443.40 FEET TO A POINT ON THE NORTH SIDE OF KENTUCKY ROUTE 40;
40 ROUTE 40 SOUTH 12°32'56" EAST, A DISTANCE OF 70.47 FEET, THENCE
SIDE OF ROUTE 40 NORTH 55°21'52" WEST, A DISTANCE OF 260.54 FEET,
54°12'51" WEST, A DISTANCE OF 118.84 FEET, THENCE NORTH 59°12'18" WEST,
188.31 FEET, THENCE NORTH 63°24'27" WEST, A DISTANCE OF 215.60 FEET,
36°47'15" WEST, A DISTANCE OF 259.64 FEET, THENCE CROSSING TEAS BRANCH
100 FEET NORTH OF THE MOUTH NORTH 70°37'27" WEST, A DISTANCE OF 66.25
NORTH 70°37'07" WEST, A DISTANCE OF 209.43 FEET, THENCE NORTH 70°36'40"
NCE OF 26.78 FEET, THENCE NORTH 72°02'14" WEST, A DISTANCE OF 331.73
NORTH 73°35'27" WEST, A DISTANCE OF 273.31 FEET; THENCE NORTH 83°04'52"
NCE OF 128.17 FEET, THENCE NORTH 90°00'00" WEST, A DISTANCE OF 148.52
SOUTH 87°36'41" WEST, A DISTANCE OF 185.23 FEET, THENCE SOUTH 87°52'41"
NCE OF 97.50 FEET TO THE POINT OF BEGINNING CONTAINING 630.67 ACRES.

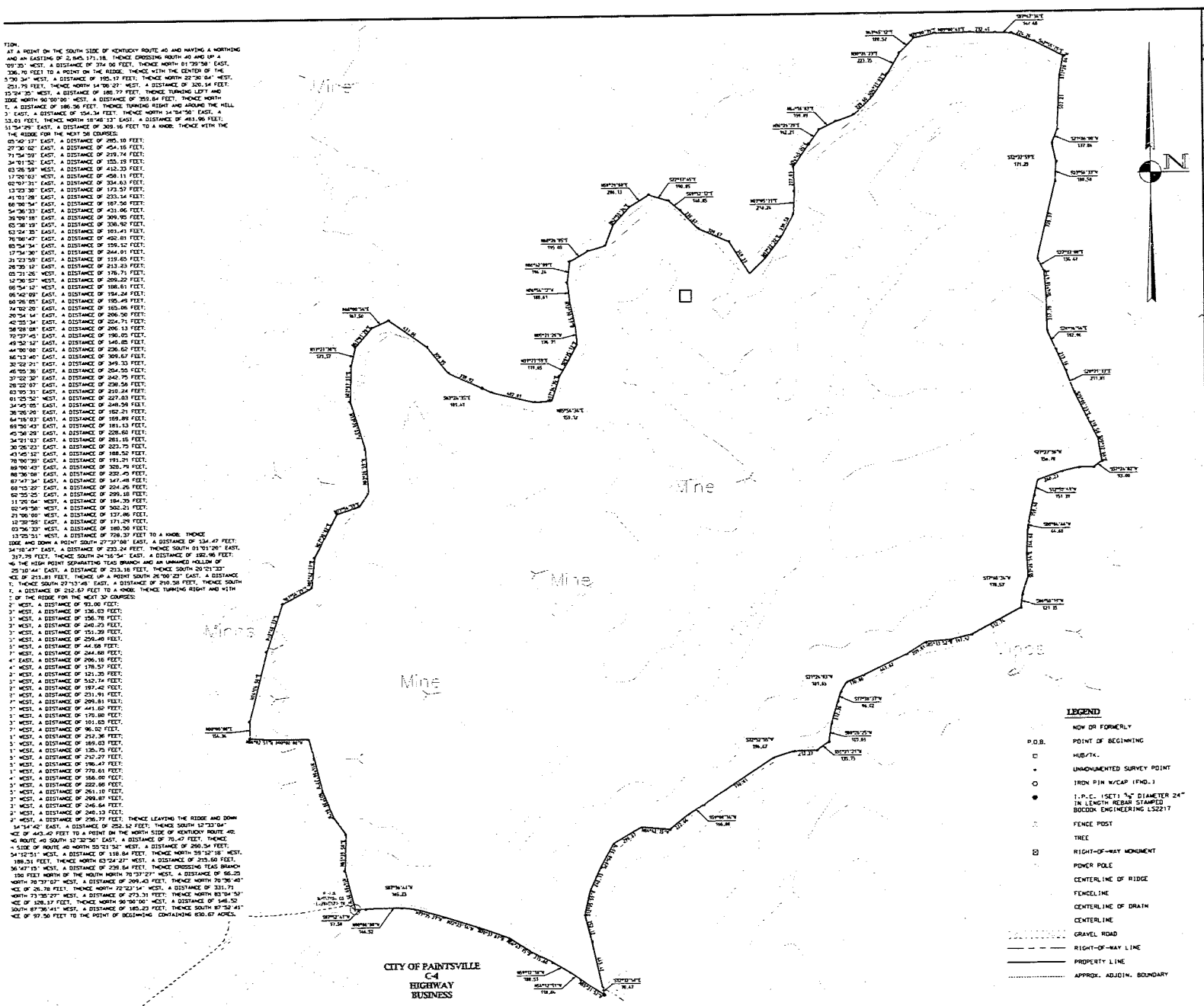

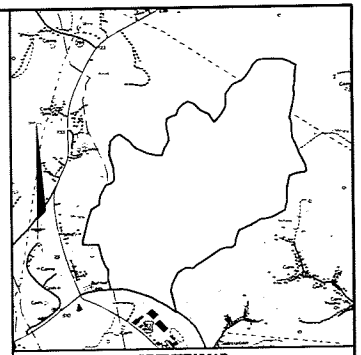

VICINITY MAP
TAKEN FROM
PAINTSVILLE 7.5 MINUTE SERIES QUADRANGLE
1" = 2000'

NOTES:

1) THIS DRAWING IS FOR PAINTSVILLE CITY ANNEXATION PURPOSES ONLY AND IS NOT TO BE CONSTRUED AS A BOUNDARY SURVEY. THIS DRAWING DOES NOT MEET THE STANDARDS OF A RECORDABLE BOUNDARY SURVEY.

2) BASE MAP TAKEN FROM PAINTSVILLE 7.5 MINUTE SERIES QUADRANGLE.

3) THE PURPOSE OF THIS PLAT IS TO DESCRIBE THE ANNEXATION DATED APRIL 2, 1987 AND APPROVED BY THE PAINTSVILLE CITY COUNCIL.

Disclaimer
All instruments of service, all Drawings, Specifications and copies thereof furnished by the Engineer, are his property. They are to be used only for this Project. Any use without consent of the Engineer may be construed as usurpation of the Engineer and is to be used only for this Project. Any use without consent of the Engineer may be construed as usurpation of the Engineer copyright or other reserved rights. This drawing is copyrighted and/or unauthorized and/or unauthorized, unpublished by Bocook and for which Bocook have property rights. Neither receipt nor possession hereof confers or transfers any rights to reproduce the document or any part thereof, or to disclose any information contained therein without, or to use it for any purpose without the written permission of Bocook Engineering, Inc. The surveyor's certification listed on this sheet is applicable only to the data specified in the title block shown below.

REV. "A"	N/A	N/A
REV. "B"	N/A	N/A
REV. "C"	N/A	N/A
REV. "D"	N/A	N/A
REV. "E"	N/A	N/A
REV. "F"	N/A	N/A

6

BOCOOK ENGINEERING, INC.
CONSULTING ENGINEERS
312 TENTH STREET
PAINTSVILLE, KY 41240
(606) 789-5961 - phone
(606) 789-7671 - facsimile
259 NORTH ARNOLD AVENUE
PRESTONSBURG, KY 41653
(606) 886-7884 - phone
(606) 886-7895 - facsimile

Graphic Scale
IN. 1 ½ 0 1 2 3
FT. 400 200 0 400 800 1200
SCALE: 1"=400'

Field Book Number
Page Number
Electronic Data
Technician
Kelly Osborne
Drawn
Kelly Osborne
Checked by
Danny L. Bocook, PE

Description
Teas Branch Annexation
for
CITY of PAINTSVILLE
located along
Island Creek
Johnson County, KY
Annexation Dated 4/2/87

Project Number	Sheet Number	Revision	Date	Initials	Sheet Number
					Teas Branch Annexation

LEGAL DESCRIPTION.

Teas Branch Annexation
Annex Dated 4-2-87

BEGINNING AT A POINT ON THE SOUTH SIDE OF KENTUCKY ROUTE 40 AND HAVING A NORTHING OF 557,104.60 AND AN EASTING OF 2,845,171.18; THENCE CROSSING ROUTH 40 AND UP A HILL NORTH 14°09'35" WEST, A DISTANCE OF 374.00 FEET; THENCE NORTH 01°39'58" EAST, A DISTANCE OF 336.70 FEET TO A POINT ON THE RIDGE; THENCE WITH THE CENTER OF THE RIDGE NORTH 35°30'34" WEST, A DISTANCE OF 195.17 FEET; THENCE NORTH 22°30'04" WEST, A DISTANCE OF 251.79 FEET; THENCE NORTH 14°06'27" WEST, A DISTANCE OF 320.14 FEET; THENCE NORTH 15°24'35" WEST, A DISTANCE OF 186.77 FEET; THENCE TURNING LEFT AND LEAVING THE RIDGE NORTH 90°00'00" WEST, A DISTANCE OF 359.84 FEET; THENCE NORTH 86°02'51" WEST, A DISTANCE OF 186.56 FEET; THENCE TURNING RIGHT AND AROUND THE HILL NORTH 00°00'00" EAST, A DISTANCE OF 154.34 FEET; THENCE NORTH 14°04'50" EAST, A DISTANCE OF 663.01 FEET; THENCE NORTH 18°48'13" EAST, A DISTANCE OF 461.96 FEET; THENCE NORTH 61°54'29" EAST, A DISTANCE OF 309.16 FEET TO A KNOB; THENCE WITH THE CENTERLINE OF THE RIDGE FOR THE NEXT 58 COURSES:

1) NORTH 05°42'17" EAST, A DISTANCE OF 285.10 FEET;
2) NORTH 27°30'02" EAST, A DISTANCE OF 454.16 FEET;
3) NORTH 71°54'59" EAST, A DISTANCE OF 219.74 FEET;
4) NORTH 34°01'52" EAST, A DISTANCE OF 155.19 FEET;
5) NORTH 03°26'59" WEST, A DISTANCE OF 412.33 FEET;
6) NORTH 17°20'03" WEST, A DISTANCE OF 458.11 FEET;
7) NORTH 02°07'31" EAST, A DISTANCE OF 334.63 FEET;
8) NORTH 13°23'30" EAST, A DISTANCE OF 173.57 FEET;
9) NORTH 41°01'28" EAST, A DISTANCE OF 233.14 FEET;
10) NORTH 66°00'54" EAST, A DISTANCE OF 167.50 FEET;
11) SOUTH 54°36'33" EAST, A DISTANCE OF 431.06 FEET;
12) SOUTH 39°09'18" EAST, A DISTANCE OF 309.95 FEET;
13) SOUTH 65°38'19" EAST, A DISTANCE OF 338.92 FEET;
14) SOUTH 63°24'35" EAST, A DISTANCE OF 101.41 FEET;
15) SOUTH 76°08'47" EAST, A DISTANCE OF 402.81 FEET;
16) NORTH 85°54'34" EAST, A DISTANCE OF 159.12 FEET;
17) NORTH 17°34'30" EAST, A DISTANCE OF 244.01 FEET;
18) NORTH 31°23'59" EAST, A DISTANCE OF 119.65 FEET;
19) NORTH 28°35'12" EAST, A DISTANCE OF 213.23 FEET;
20) NORTH 05°31'26" WEST, A DISTANCE OF 176.71 FEET;
21) NORTH 12°30'57" WEST, A DISTANCE OF 209.22 FEET;
22) NORTH 06°54'12" WEST, A DISTANCE OF 188.61 FEET;
23) NORTH 06°42'09" EAST, A DISTANCE OF 194.24 FEET;
24) NORTH 60°26'05" EAST, A DISTANCE OF 195.49 FEET;
25) NORTH 74°02'20" EAST, A DISTANCE OF 165.06 FEET;
26) NORTH 20°54'14" EAST, A DISTANCE OF 206.50 FEET;
27) NORTH 42°55'34" EAST, A DISTANCE OF 224.71 FEET;
28) NORTH 58°28'08" EAST, A DISTANCE OF 206.13 FEET;
29) SOUTH 72°37'45" EAST, A DISTANCE OF 190.05 FEET;
30) SOUTH 49°52'12" EAST, A DISTANCE OF 140.85 FEET;
31) SOUTH 44°00'00" EAST, A DISTANCE OF 236.62 FEET;
32) SOUTH 66°13'40" EAST, A DISTANCE OF 309.67 FEET;
33) SOUTH 32°22'21" EAST, A DISTANCE OF 349.33 FEET;
34) NORTH 46°05'36" EAST, A DISTANCE OF 204.55 FEET;
35) NORTH 37°22'32" EAST, A DISTANCE OF 242.75 FEET;
36) NORTH 28°22'07" EAST, A DISTANCE OF 238.58 FEET;
37) NORTH 03°05'31" EAST, A DISTANCE OF 210.24 FEET;
38) NORTH 01°25'52" WEST, A DISTANCE OF 227.03 FEET;
39) NORTH 34°45'05" EAST, A DISTANCE OF 248.59 FEET;

40) NORTH 36°26'20" EAST, A DISTANCE OF 162.21 FEET;
41) NORTH 64°16'03" EAST, A DISTANCE OF 169.89 FEET;
42) NORTH 69°50'43" EAST, A DISTANCE OF 181.13 FEET;
43) NORTH 45°58'29" EAST, A DISTANCE OF 228.60 FEET;
44) NORTH 34°21'03" EAST, A DISTANCE OF 261.16 FEET;
45) NORTH 30°26'23" EAST, A DISTANCE OF 223.75 FEET;
46) NORTH 43°45'12" EAST, A DISTANCE OF 188.52 FEET;
47) NORTH 78°00'39" EAST, A DISTANCE OF 191.21 FEET;
48) NORTH 89°00'43" EAST, A DISTANCE OF 328.79 FEET;
49) SOUTH 88°36'08" EAST, A DISTANCE OF 232.45 FEET;
50) SOUTH 87°47'34" EAST, A DISTANCE OF 147.48 FEET;
51) SOUTH 69°15'22" EAST, A DISTANCE OF 224.26 FEET;
52) SOUTH 62°55'25" EAST, A DISTANCE OF 299.18 FEET;
53) SOUTH 11°20'04" WEST, A DISTANCE OF 184.35 FEET;
54) SOUTH 02°49'58" WEST, A DISTANCE OF 502.21 FEET;
55) SOUTH 21°06'00" WEST, A DISTANCE OF 137.86 FEET;
56) SOUTH 12°32'59" EAST, A DISTANCE OF 171.29 FEET;
57) SOUTH 03°56'33" WEST, A DISTANCE OF 180.50 FEET;
58) SOUTH 13°25'51" WEST, A DISTANCE OF 728.37 FEET TO A KNOB; THENCE LEAVING THE RIDGE AND DOWN A POINT SOUTH 27°37'08" EAST, A DISTANCE OF 134.47 FEET; THENCE SOUTH 04°10'47" EAST, A DISTANCE OF 233.24 FEET; THENCE SOUTH 01°01'20" EAST, A DISTANCE OF 317.79 FEET; THENCE SOUTH 24°16'54" EAST, A DISTANCE OF 192.96 FEET; THENCE CROSSING THE HIGH POINT SEPARATING TEAS BRANCH AND AN UNNAMED HOLLOW OF THEALKA SOUTH 25°10'44" EAST, A DISTANCE OF 213.16 FEET; THENCE SOUTH 20°21'33" EAST, A DISTANCE OF 211.81 FEET; THENCE UP A POINT SOUTH 26°00'23" EAST, A DISTANCE OF 271.47 FEET; THENCE SOUTH 27°13'46" EAST, A DISTANCE OF 210.58 FEET; THENCE SOUTH 09°12'08" EAST, A DISTANCE OF 212.67 FEET TO A KNOB; THENCE TURNING RIGHT AND WITH THE CENTERLINE OF THE RIDGE FOR THE NEXT 32 COURSES:

SOUTH 52°24'02" WEST, A DISTANCE OF 93.00 FEET;
NORTH 90°00'00" WEST, A DISTANCE OF 136.03 FEET;
SOUTH 77°27'36" WEST, A DISTANCE OF 156.78 FEET;
SOUTH 70°41'33" WEST, A DISTANCE OF 240.23 FEET;
SOUTH 12°58'43" WEST, A DISTANCE OF 151.39 FEET;
SOUTH 11°36'16" WEST, A DISTANCE OF 259.40 FEET;
SOUTH 08°04'46" WEST, A DISTANCE OF 44.68 FEET;
SOUTH 02°54'17" WEST, A DISTANCE OF 244.68 FEET;
SOUTH 03°26'54" EAST, A DISTANCE OF 206.16 FEET;
SOUTH 17°40'34" WEST, A DISTANCE OF 178.57 FEET;
SOUTH 06°50'19" WEST, A DISTANCE OF 121.35 FEET;
SOUTH 61°57'56" WEST, A DISTANCE OF 512.74 FEET;
SOUTH 77°18'22" WEST, A DISTANCE OF 197.42 FEET;
SOUTH 85°13'52" WEST, A DISTANCE OF 231.91 FEET;
SOUTH 58°06'27" WEST, A DISTANCE OF 209.81 FEET;
SOUTH 64°48'32" WEST, A DISTANCE OF 441.62 FEET;
SOUTH 68°28'51" WEST, A DISTANCE OF 170.80 FEET;
SOUTH 31°24'03" WEST, A DISTANCE OF 101.65 FEET;
SOUTH 17°30'37" WEST, A DISTANCE OF 96.02 FEET;
SOUTH 16°34'01" WEST, A DISTANCE OF 212.36 FEET;
SOUTH 08°26'25" WEST, A DISTANCE OF 169.03 FEET;
SOUTH 55°21'21" WEST, A DISTANCE OF 135.75 FEET;
SOUTH 88°36'35" WEST, A DISTANCE OF 212.27 FEET;
SOUTH 72°52'55" WEST, A DISTANCE OF 196.47 FEET;
SOUTH 56°27'41" WEST, A DISTANCE OF 770.61 FEET;
SOUTH 59°08'34" WEST, A DISTANCE OF 166.00 FEET;
SOUTH 51°07'05" WEST, A DISTANCE OF 222.66 FEET;
NORTH 84°42'15" WEST, A DISTANCE OF 261.10 FEET;
SOUTH 60°06'58" WEST, A DISTANCE OF 299.87 FEET;

SOUTH 29°00'33" WEST, A DISTANCE OF 246.64 FEET;
SOUTH 24°24'59" WEST, A DISTANCE OF 240.13 FEET;
SOUTH 12°05'59" WEST, A DISTANCE OF 236.77 FEET; THENCE LEAVING THE RIDGE AND DOWN A POINT SOUTH 14°14'42" EAST, A DISTANCE OF 252.12 FEET; THENCE SOUTH 12°33'04" EAST, A DISTANCE OF 443.42 FEET TO A POINT ON THE NORTH SIDE OF KENTUCKY ROUTE 40; THENCE CROSSING ROUTE 40 SOUTH 12°32'50" EAST, A DISTANCE OF 70.47 FEET; THENCE WITH THE SOUTH SIDE OF ROUTE 40 NORTH 55°21'52" WEST, A DISTANCE OF 260.54 FEET; THENCE NORTH 54°12'51" WEST, A DISTANCE OF 118.84 FEET; THENCE NORTH 59°12'18" WEST, A DISTANCE OF 188.51 FEET; THENCE NORTH 63°24'27" WEST, A DISTANCE OF 215.60 FEET; THENCE NORTH 56°47'15" WEST, A DISTANCE OF 239.64 FEET; THENCE CROSSING TEAS BRANCH APPROXIMATELY 100 FEET NORTH OF THE MOUTH NORTH 70°37'27" WEST, A DISTANCE OF 66.25 FEET; THENCE NORTH 70°37'07" WEST, A DISTANCE OF 209.43 FEET; THENCE NORTH 70°36'40" WEST, A DISTANCE OF 26.78 FEET; THENCE NORTH 72°23'14" WEST, A DISTANCE OF 331.71 FEET; THENCE NORTH 73°35'27" WEST, A DISTANCE OF 273.31 FEET; THENCE NORTH 83°04'52" WEST, A DISTANCE OF 128.17 FEET; THENCE NORTH 90°00'00" WEST, A DISTANCE OF 146.52 FEET; THENCE SOUTH 87°36'41" WEST, A DISTANCE OF 185.23 FEET; THENCE SOUTH 87°52'41" WEST, A DISTANCE OF 97.50 FEET TO THE POINT OF BEGINNING CONTAINING 830.67 ACRES, MORE OR LESS.

Newspaper Affidavit

I, Nancy Daniels, of *The Paintsville Herald*, published at Paintsville, Kentucky, and having the largest general circulation of any newspaper in Johnson County, Kentucky, do hereby certify that from my own knowledge and a check of the files of this newspaper that the advertisement

of Legal Notice - Ordinance No. 2010-004

for City of Paintsville was inserted in

The PaintsvilleHerald on the following dates:

Date: 11/17/10 Page No.: B6 Column No.: 3-8

Date: _____ Page No.: _____ Column No.: _____

Date: _____ Page No.: _____ Column No.: _____

Date: _____ Page No.: _____ Column No.: _____

Signature: Nancy Daniels

Subscribed and sworn to before me by Nancy Daniels this the 17th day of November, 2010

Notary Public: Lucia L. Trusty

County of: Johnson

My commission expires: April 2, 2011



OVERSIZE MAP INCLUDED WITH SUBMISSION.

To research the map, contact the Office of Secretary of State or the County Clerk.