



P.O. Box 304, Park City, Kentucky 42160

Mayor
David Lyons

City Administrator
Jason W. Nuetzman

Commissioners
Emma Boards
Charles France
Kevin Moran
Donna Elmore

City Clerk
Pauline Toms


July 8, 2005


To: Barren County Clerk; Kentucky Secretary of State; Department for Local Government

Re: Certification filings under KRS 81A.470

I certify I am the duly qualified representative of the City of Park City, Kentucky, and the two (2) foregoing pages of Ordinance No. 103 is a true, correct and complete copy duly adopted by the City Commission at a duly convened meeting held on June 11, 1973, all as appears in the official records of said City.

WITNESS, my hand and Seal of Park City, Kentucky, this 1st day of July, 2005.





Jason W. Nuetzman, City Administrator

RECEIVED AND FILED
DATE July 27, 2005

TREY GRAYSON
SECRETARY OF STATE
COMMONWEALTH OF KENTUCKY
BY Handie Adkinson



6-11-73
Passé

ORDINANCE STATING INTENTION TO ANNEX UNINCORPORATED TERRITORY INTO TOWN OF PARK CITY, KENTUCKY, AND DESCRIBING BOUNDARY OF TERRITORY PROPOSED TO BE ANNEXED

WHEREAS, it appears to be in the best interest of the Town of Park City, Kentucky, in Barren County, to annex the territory hereinafter described, and,

WHEREAS, the property owners in the territory proposed to be annexed will not be injured but rather benefitted when the annexation becomes final,

NOW, THEREFORE, BE IT ORDAINED, that the Town of Park City, Kentucky, proposes to annex into its city limits the following described unincorporated territory which lies adjacent to said town limits:

A certain parcel of land located in Park City, Ky. and being more clearly described as follows: Beginning at a concrete monument on the south right of way of the Old Bardstown Road, thence N 21 deg. 45' E 213.8 feet to a point; thence N 41 deg. 03' E 1134 feet to a point; thence S 17 deg. 51' E 200 feet to another concrete monument; thence with the old city limits line S 40 deg. 27' W 1134 feet to the point of beginning. Containing 5.4 acres more or less.

Change to West

Said tract lies on the Northern side of Old Bardstown Road adjacent to existing city limits.

A certain parcel of land located in Park City, Kentucky and being more clearly described as follows: Beginning at a point on the East side of U. S. 31W, said point is on top of a tunnel over the center line of L & N Railroad thence with the tunnel and the center line of L & N Railroad S 72 deg. 50' W 760 feet to a point; thence leaving the railroad and following an old city limit line N 17 deg. 51' W 940 feet to a point; thence N 67 deg. 47' E 592.4 feet to a point; thence S 28 deg. 34' E 1012 feet to the point of beginning. Containing 15 acres more or less.

Said tract lies on the North and South side of U. S. 31W adjacent to the northeastern city limits and in the area known as "Tunnel Hill".

A map of the above proposed annexation is on file with the City Clerk.

This ordinance is to be published in the Glasgow Daily Times in accordance with Chapter 424 of Kentucky Revised Statutes.

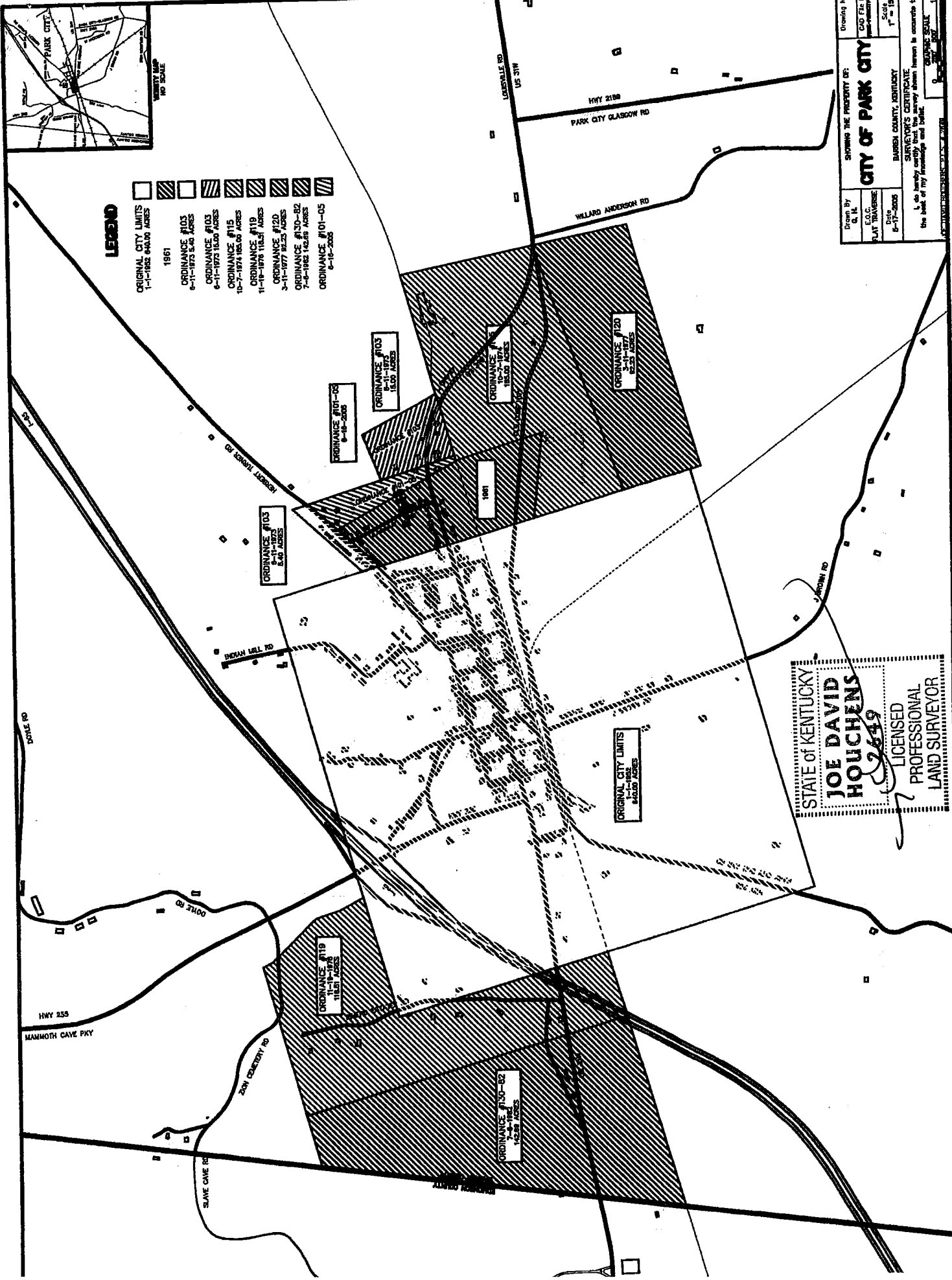


J. H. Wright, Chairman
Town Board of Trustees

ATTEST,



Pauline Toms, City Clerk



LEGEND

- 1-1-1922 840.00 ACRES
- 1961
- ORDINANCE #103 8-11-1974 15.00 ACRES
- ORDINANCE #103 6-11-1973 5.00 ACRES
- ORDINANCE #115 10-7-1974 105.00 ACRES
- ORDINANCE #119 11-19-1978 115.37 ACRES
- ORDINANCE #120 3-1-1977 225.00 ACRES
- ORDINANCE #130-32 7-8-1982 1426.8 ACRES
- ORDINANCE #101-05 6-10-2005

Drawing No. _____
 City of Park City
 Showing the Priority of:
 City of Park City
 Planning No. _____
 CAD File No. _____
 Date of Survey _____
 Scale 1" = 1000'
 Surveyed by: _____
 Date of Survey _____
 I, the undersigned, being a duly qualified and licensed Professional Land Surveyor in the State of Kentucky, do hereby certify that the survey shown herein is accurate to the best of my knowledge and belief.
 JOE DAVID HOUGHENS
 LICENSED PROFESSIONAL LAND SURVEYOR
 No. 2619

STATE OF KENTUCKY
 JOE DAVID HOUGHENS
 LICENSED PROFESSIONAL LAND SURVEYOR
 No. 2619