



P.O. Box 304, Park City, Kentucky 42160

Mayor
David Lyons

City Administrator
Jason W. Nuetzman

Commissioners
Emma Boards
Charles France
Kevin Moran
Donna Elmore

City Clerk
Pauline Toms


July 8, 2005

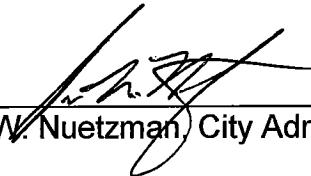
To: Barren County Clerk; Kentucky Secretary of State; Department for Local Government

Re: Certification filings under KRS 81A.470

I certify I am the duly qualified representative of the City of Park City, Kentucky, and the foregoing page of Ordinance No. 120 is a true, correct and complete copy duly adopted by the City Commission at a duly convened meeting held on March 11th, 1977, all as appears in the official records of said City.

WITNESS, my hand and Seal of Park City, Kentucky, this 8th day of July, 2005.





Jason W. Nuetzman, City Administrator

RECEIVED AND FILED
DATE July 27, 2005

TREY GRAYSON
SECRETARY OF STATE
COMMONWEALTH OF KENTUCKY
BY Kandice Adkinson



ORDINANCE NO. 126

ORDINANCE DE-ANNEXING TERRITORY ~~FCM~~

THE TOWN OF PARK CITY, KENTUCKY

WHEREAS, the Town Board of Trustees of the Town of Park City, Barren County, Kentucky, has previously, by Ordinance No. 117, stated its intention to de-annex certain territory in said city hereinafter described; and,

WHEREAS, said ordinance was duly published in the Glasgow Daily Times in accordance with Chapter 424 of the Kentucky Revised Statutes on March 11, 1977; and,

WHEREAS, more than thirty (30) days has elapsed since the enactment of said ordinance following publication of its adoption, and no petition or remonstrance has been filed in the Barren Circuit Court protesting said de-annexation;

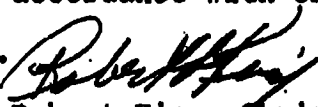
NOW THEREFORE BE IT ORDAINED that the Town Board of Trustees of Park City, Kentucky, does hereby de-annex and remove from the limits of Park City, Kentucky, the following described territory:

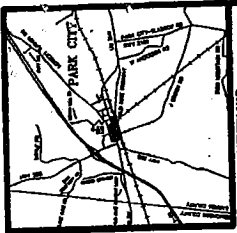
Being a certain parcel of land located within the city limits of Park City, Kentucky, containing 92.23 acres, as same is currently established, and being more particularly described as follows:

Beginning at an iron pipe on the north side of U.S. 31-W, said point being a corner to the Southern States property; thence crossing over said 31-W S 12 degrees 35' E 1168.02 feet; thence S 72 degrees 21' W 2807.10 ft. to a post; thence S 72 degrees 21'02' E 967.63 ft; thence N 75 degrees 14' E 2264.97 ft. to the point of beginning containing 92.23 acres, more or less.

A map of the territory de-annexed from the Town of Park City is on file with the City Clerk.

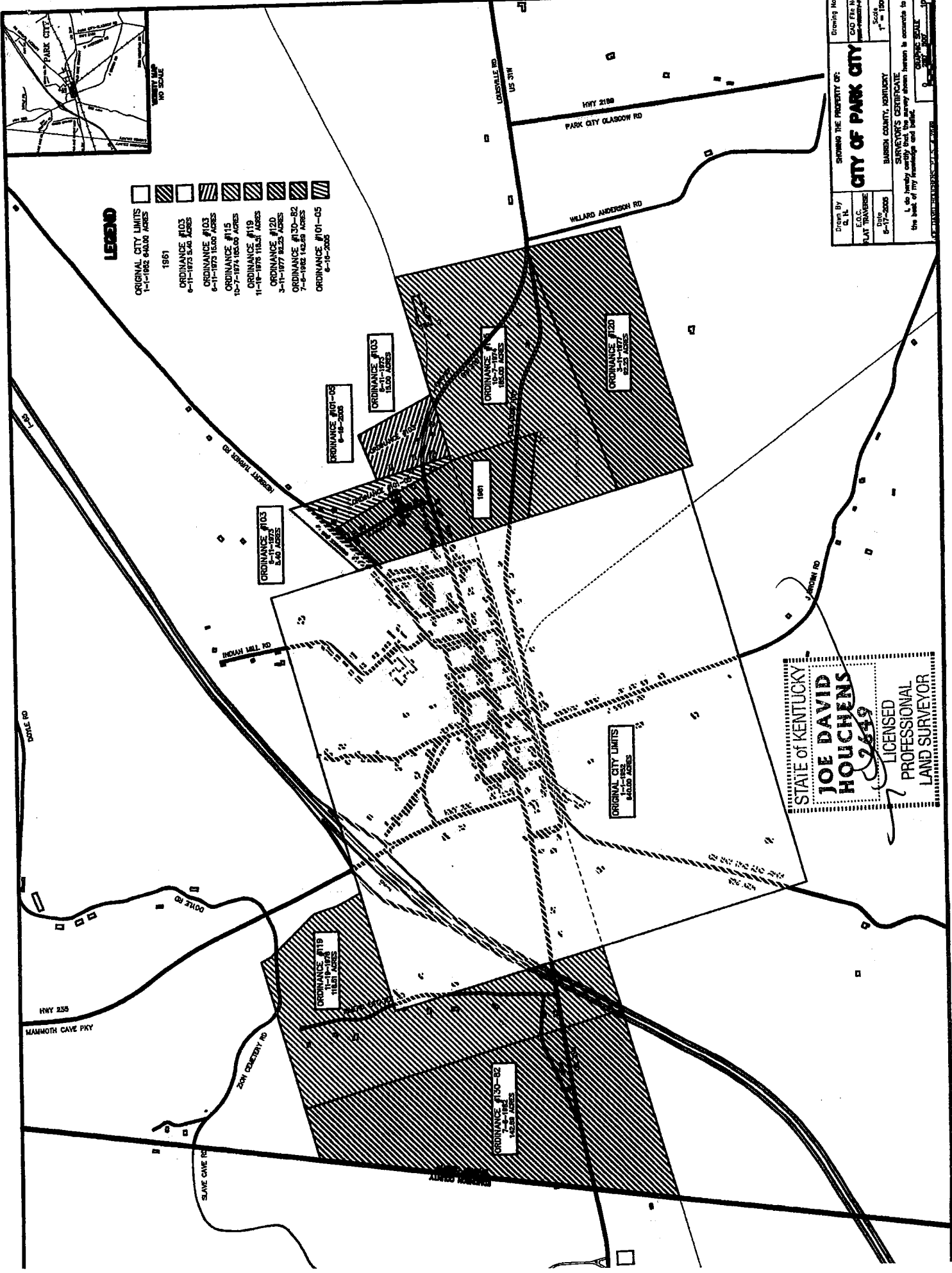
This ordinance shall be published in the Glasgow Daily Times in accordance with Chapter 424 of the Kentucky Revised Statutes.


Robert King, Chairman
Town Board of Trustees
Park City, Kentucky



LEGEND

- ORIGINAL CITY LIMITS
1-1-1862 843.00 ACRES
- 1861
- ORDINANCE #103
6-11-1873 536.00 ACRES
- ORDINANCE #103
6-11-1873 15.00 ACRES
- ORDINANCE #115
10-7-1874 185.00 ACRES
- ORDINANCE #119
11-18-1876 115.00 ACRES
- ORDINANCE #120
3-11-1877 25.00 ACRES
- ORDINANCE #130-82
7-6-1882 145.89 ACRES
- ORDINANCE #101-05
6-18-2005



Showing the Property of:
CITY OF PARK CITY
BARREN COUNTY, KENTUCKY

Drawn By: [Name]
C.O.C. [Name]
DATE: [Date]

Drawing No. [Number]
C.O. File No. [Number]
Scale: 1" = 1000'

STATE OF KENTUCKY
SHERIFF'S OFFICE
I, the undersigned, certify that the above shown herein is accurate to the best of my knowledge and belief.

STATE OF KENTUCKY
JOE DAVID HOUGHENS
22539
LICENSED PROFESSIONAL LAND SURVEYOR

ORIGINAL CITY LIMITS
1-1-1862
843.00 ACRES

ORDINANCE #103
6-11-1873
536.00 ACRES

ORDINANCE #115
10-7-1874
185.00 ACRES

ORDINANCE #120
3-11-1877
25.00 ACRES

ORDINANCE #101-05
6-18-2005

ORDINANCE #103
6-11-1873
15.00 ACRES

ORDINANCE #119
11-18-1876
115.00 ACRES

ORDINANCE #130-82
7-6-1882
145.89 ACRES