



P.O. Box 304, Park City, Kentucky 42160

Mayor
David Lyons

City Administrator
Jason W. Nuetzman

Commissioners
Emma Boards
Charles France
Kevin Moran
Donna Elmore

City Clerk
Pauline Toms


July 8, 2005

To: Barren County Clerk; Kentucky Secretary of State; Department for Local Government


Re: Certification filings under KRS 81A.470

I certify I am the duly qualified representative of the City of Park City, Kentucky, and the foregoing page of Ordinance No. 101-05 is a true, correct and complete copy duly adopted by the City Commission at a duly convened meeting held on June 16th, 2005, all as appears in the official records of said City.

WITNESS, my hand and Seal of Park City, Kentucky, this 8th day of July, 2005.



Jason W. Nuetzman, City Administrator



RECEIVED AND FILED
DATE July 21, 2005

TREY GRAYSON
SECRETARY OF STATE
COMMONWEALTH OF KENTUCKY
BY Handie Adkinson



ORDINANCE NO. 101-05

AN ORDINANCE SUPPLEMENTING ORDINANCE 103. AN ORDINANCE ANNEXING INTO THE CORPORATE LIMITS OF THE CITY OF PARK CITY, KENTUCKY, PROPERTY THAT BEGINS AT 31-W AND ENCOMPASSES THE AREA KNOWN AS "TUNNEL HILL", CONTAINING 15 ACRES.

WHEREAS, Ordinance No. 103 was intended to annex into the corporate limits of the City of Park City, Kentucky certain property that began at a point on 31-W in the area known as "Tunnel Hill" and containing 15 acres; and


WHEREAS, it has been determined that Ordinance No. 103 contains an incomplete legal description of the property intended to be annexed by said Ordinance which needs to be corrected;

NOW, THEREFORE, BE IT ORDAINED by the City of Park City, Kentucky as follows:

SECTION 1. Ordinance 103 is hereby supplemented for the sole purpose of correcting the incomplete legal description of the real property intended to be annexed by said Ordinance.


SECTION 2. The complete and correct legal description of the real property intended to be annexed by Ordinance 103 is beginning at a point on the west side of US 31-W in the area known as "Tunnel Hill", containing 15 acres.

SECTION 3. The Ordinance shall take effect upon its passage and publication according to law.



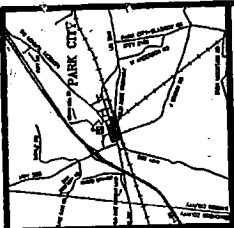
David M. Lyons, Mayor

ATTEST:



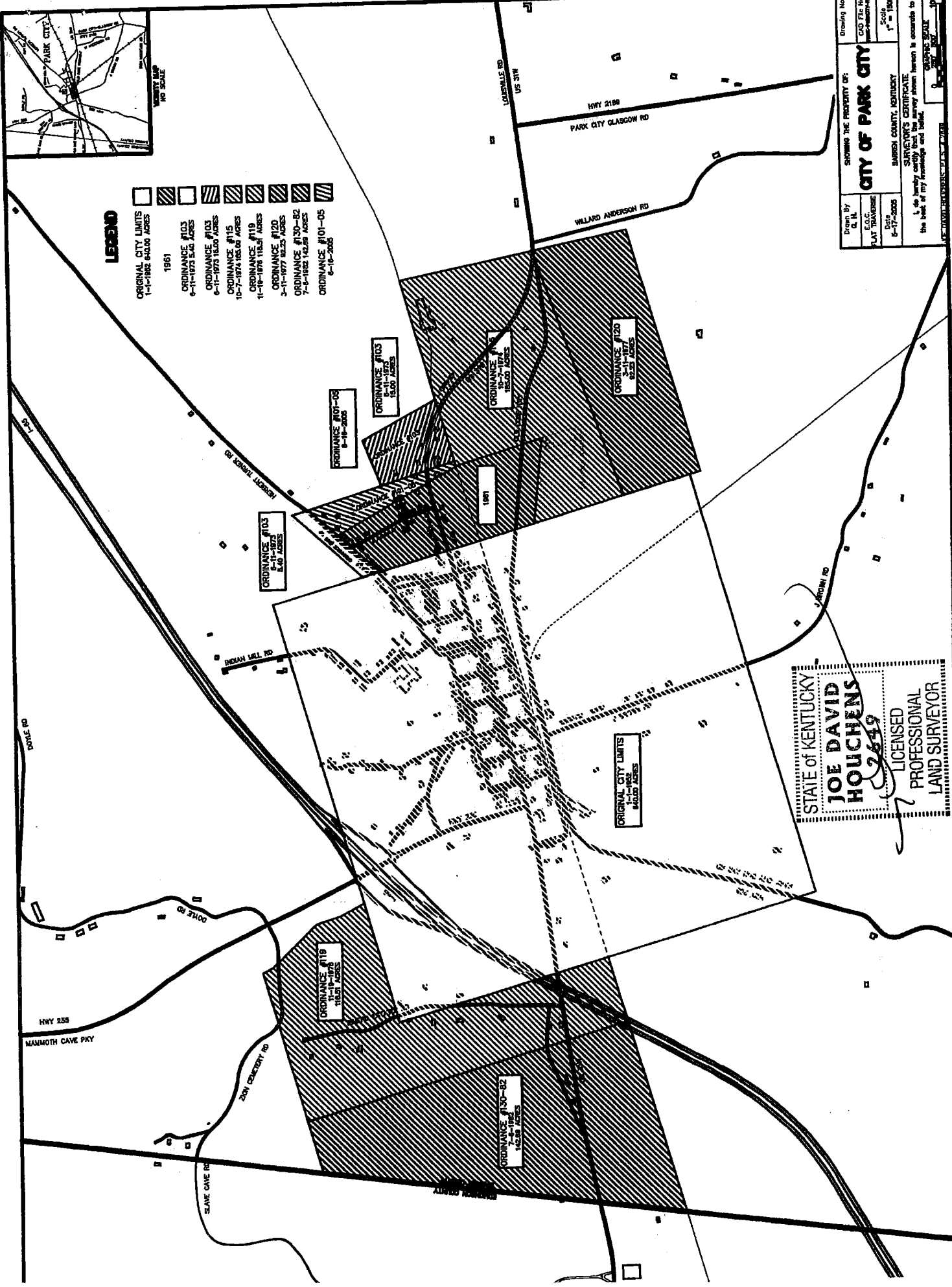
Jason W. Nuetzman, Administrator

First Reading: 6/7/2005
Second Reading: 6/16/2005



LEGEND

- ORIGINAL CITY LIMITS
1-1-1882 84.00 ACRES
- 1861
- ORDINANCE #103
6-11-1873 5.40 ACRES
- ORDINANCE #103
6-11-1873 16.00 ACRES
- ORDINANCE #115
10-7-1874 185.00 ACRES
- ORDINANCE #119
1-10-1878 115.00 ACRES
- ORDINANCE #120
3-11-1877 82.25 ACRES
- ORDINANCE #130-82
7-9-1882 142.80 ACRES
- ORDINANCE #101-05
6-18-2005



Showing the Property of:
CITY OF PARK CITY

Drawn by:
E. L. HOUCHENS
FLAT SURVEYOR
DATE: 6-17-2005

Drawing No. _____
CAD File No. _____
Scale: 1" = 100'

BARREN COUNTY, KENTUCKY
SURVEYORS CERTIFICATE
I, the undersigned, being a duly qualified and licensed Surveyor in and for the State of Kentucky, do hereby certify that the survey shown hereon is accurate to the best of my knowledge and belief.

E. L. HOUCHENS, SURVEYOR

STATE OF KENTUCKY
JOE DAVID HOUCHENS
2649
LICENSED PROFESSIONAL LAND SURVEYOR