

Map 4
Maps



CITY OF PIKEVILLE

P. O. Box 1228
260 Hambley Boulevard
Pikeville, Kentucky 41501-1228
(606) 437-5100

Walter E. May
Mayor

John B. Johnson
City Manager

October 23, 1990

RECEIVED

OCT 25 1990

SECRETARY OF STATE
COMMONWEALTH OF KY

Mr. Bremer Ehrler
Secretary of State
Capitol Building
Frankfort, KY 40601

Dear Mr. Ehrler:

Pursuant to the requirements of KRS 81A.470, enclosed are copies of the City of Pikeville's ordinances with regard to the recent annexations of Tracts #5 and #8.

Tract #8, (Ordinance #O-90-030,) an area which comprises of approximately 550 acres and includes the watershed of Cedar Creek, was annexed to the City of Pikeville on September 10, 1990. Tract #5, (Ordinance #O-90-031) consisting of approximately 950 acres, extends the City Limits to a point approximately opposite Fords Branch. Annexation of Tract #5 became effective with the adoption of an ordinance on October 8, 1990. Included in the Ordinances are descriptions of the metes and bounds for each annexation tract.

Also enclosed are two maps which have been highlighted to depict the territories which have been annexed.

If I may be of further assistance with regard to this matter, please contact me.

Sincerely,

John B. Johnson
City Manager

ORDINANCE FINALLY ANNEXING TO THE CITY OF PIKEVILLE THE TERRITORY LYING ADJACENT TO THE PRESENT CITY CORPORATE LIMITS AND COMPRISING OF APPROXIMATELY 950 ACRES WHICH WOULD EXTEND THE CITY CORPORATE LIMITS SOUTHWARD ON THE NORTH SIDE OF THE LEVISA FORK OF THE BIG SANDY RIVER TO A POINT APPROXIMATELY OPPOSITE FROM FORDS BRANCH

ORDINANCE NO. 0-90-031

WHEREAS, by Ordinance No. 0-90-015, passed on the 29th day of May, 1990, the City Commission of the City of Pikeville, Kentucky enacted an ordinance stating its intention to annex to the city limits of Pikeville certain unincorporated territory more particularly described hereafter, and;

WHEREAS, more than sixty (60) days have passed following the enactment of said ordinance stating its intention to annex and no valid petition has been filed with the Mayor in opposition to the proposal,

NOW, THEREFORE, BE IT ORDAINED BY THE CITY OF PIKEVILLE that the tract or parcel of property described hereafter, contiguous to the present city limits of Pikeville, Kentucky is hereby declared to be annexed into the corporate limits of the City of Pikeville and shall by the passage of this ordinance become part of the city for all purposes. The property is described as follows:

ANNEXATION
1990-5

BEGINNING on the existing Corporate Boundary at a point at the confluence of the Creek draining Tater Hollow and the Levisa Fork of the Big Sandy River;

THENCE with the existing Corporate Boundary and with the centerline of the creek draining Tater Hollow upstream, 300 feet, more or less to a point in the center of U.S. 23;

THENCE with the centerline of the eastern drainage divide of the Tator Hollow watershed in a northeasterly direction 1950 feet, more or less, to a point on the ridge of elevation 1120;

THENCE with the centerline of ridge in a northeasterly direction 1,550 feet, more or less, to a point at elevation 1360;

THENCE with the centerline of the ridge in a northeasterly direction 600 feet, more or less;

THENCE continuing with the centerline of the ridge in a northerly direction 400 feet, more or less, to a point at elevation 1480 feet said point being a point described in Ordinance No. 110.14;

THENCE with calls of Ordinance No. 110.14, continuing with the centerline of ridge in a northeasterly direction 1300 feet;

THENCE continuing with the centerline of ridge in a northeasterly direction 1500 feet to a junction of ridges at elevation 1600 feet;

THENCE continuing with the centerline of said ridge in a southeasterly direction 800 feet to a point at elevation 1560 feet;

THENCE continuing with the centerline of the ridge in a northeasterly direction 2350 feet to a point at elevation 1520 feet;

THENCE continuing with the centerline of said ridge in a easterly direction 800 feet to a point at elevation 1520 feet;

THENCE continuing with the centerline of said ridge in a southeasterly direction 850 feet to a point at elevation 1600 feet;

ANNEXATION
1990-5
(CONTINUED)

THENCE leaving the existing Corporate Boundary and running with reverse calls of proposed Annexation 1990-4, continuing with centerline of ridge said ridge is on the west side of Buck Branch of Upper Chloe, to a knob elevation 1520;

THENCE continuing with centerline of ridge between Chloe Creek and Turnhole Hollow in a southwesterly direction to a low gap in head of first drain on the left of Upper Chloe Creek;

THENCE continuing with centerline of ridge in a southwesterly direction 1600 feet \pm to a knob elevation 1560.0;

THENCE continuing with centerline of ridge 1000.0 feet \pm to a knob, elevation 1560;

THENCE continuing with center of ridge in a southwesterly direction 1400 feet \pm to a junction of 'ridges', elevation 1480;

THENCE running down centerline of point in a southwestern direction to the center of the new U.S. 23 bridge across the river near the mouth of Fords Branch;

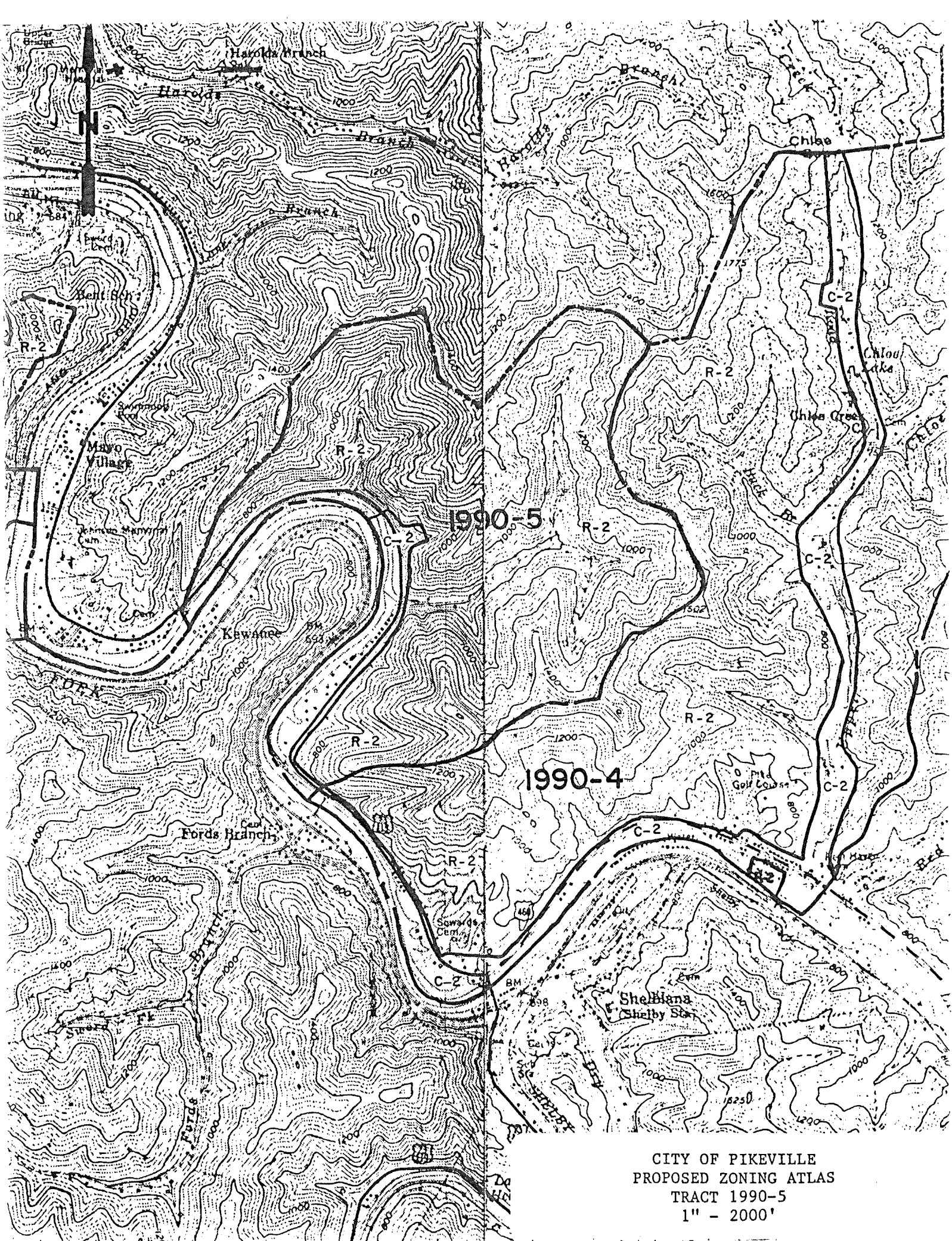
THENCE with the bridge to the centerline of the Big Sandy River;

THENCE running with the centerline of the Levisa Fork of the Big Sandy River, down stream to the point of Beginning, and containing 950 acres, more or less.

For further reference, see map titled:

Proposed Annexation 1990 Tracts 1-8

Dated: 04/20/90



CITY OF PIKEVILLE
PROPOSED ZONING ATLAS
TRACT 1990-5
1" - 2000'

The above ordinance was given first reading this 10th day of September, 1990, the ordinance was given a second reading on the 8th day of October, 1990. The ordinance shall be in full force immediately after it is passed and published as required by law.


Passed this 8th day of October, 1990.

Commissioner Frank Morris moved the adoption of the foregoing ordinance. Commissioner Walter Blankenship seconded the motion.

Upon roll call, the votes were as follows:


	<u>YES</u>	<u>NO</u>
WALTER E. MAY, MAYOR	<u>X</u>	_____
GENE DAVIS, COMMISSIONER	<u>X</u>	_____
FRANK MORRIS, COMMISSIONER	<u>X</u>	_____
JOHNNY MOUNTS, COMMISSIONER	<u>X</u>	_____
WALTER BLANKENSHIP, COMMISSIONER	<u>X</u>	_____

The Mayor declared the within ordinance adopted.



WALTER E. MAY, MAYOR

ATTEST:



KAREN HARRIS, CITY CLERK

OVERSIZE MAP INCLUDED WITH
SUBMISSION.

To research the map, contact the
Office of Secretary of State
or the County Clerk.