

# CITY OF PINEVILLE

Home of the Chained Rock

P.O. Box 688 • 300 Virginia Avenue  
Pineville, Ky 40977  
606/337-2958



Sherwin Rader • Mayor  
Ina Lemar Robbins • Clerk/Treasurer

October 4, 2013

Ms. Kandie Adkinson  
Land Office Division  
Office of the Secretary of State  
Suite 152, State Capitol  
700 Capitol Avenue  
Frankfort, Ky. 40601-3493

Dear Ms. Adkinson;

I am returning our City's annexation packet in regards to the annexation of the Pine Mountain State Park with the changes that you requested. The map is now black and white, and the clerk certification is enclosed.

Thank You.

Sincerely,

Ina L. Robbins  
Clerk/Treasurer

RECEIVED AND FILED  
DATE October 11, 2013

ALISON LUNDERGAN GRIMES  
SECRETARY OF STATE  
COMMONWEALTH OF KENTUCKY  
BY Kandie Adkinson



COMMONWEALTH OF KENTUCKY  
**OFFICE OF THE SECRETARY OF STATE**  
ALISON LUNDERGAN GRIMES  
September 27, 2013

*Returned*

Hon. Sherwin Rader, Mayor  
City of Pineville  
P.O. Box 688  
300 Virginia Avenue  
Pineville, KY 40977

Dear Sir:

Please attach this plat to a copy of the ordinance, certified by the city clerk, annexing a portion of Pine Mountain State Park then resubmit the filing to the following address:

Kandie Adkinson  
Room T40  
Capitol Annex  
702 Capital Avenue  
Frankfort, KY 40601

If you have questions or if you find we may be of further assistance, please give us a call.  
It is a pleasure working with you.

Sincerely,

*Kandie Adkinson*

Kandie Adkinson, Administrative Supervisor  
Land Office Division, for

ALISON LUNDERGAN GRIMES  
SECRETARY OF STATE

ALG:kpa

encl

I certify that I am the duly qualified Clerk of the City of Pineville, Kentucky and the following two (2) pages of Ordinance Dated August 29, 2013 is a true, correct and and complete copy duly adopted by the Pineville City Council at a duly convened meeting held on August 29, 2013, all as appears in the official records of the City of Pineville, Kentucky.

WITNESS, My hand and this the 19 day of September  
2013.

Ina L. Robbins  
Ina L. Robbins, Clerk/Treasurer

(Seal)

RECEIVED AND FILED  
DATE October 11, 2013  
\_\_\_\_\_  
ALISON LUNDERGAN GRIMES  
SECRETARY OF STATE  
COMMONWEALTH OF KENTUCKY  
BY Ina L. Robbins

**ORDINANCE NO.**

**ORDINANCE TO ANNEX  
UNINCORPORATED REAL PROPERTY AREA OF 560.858 ACRES, MORE OR LESS  
OF THE PINE MOUNTAIN STATE RESORT PARK, LYING ADJACENT AND  
CONTIGUOUS TO THE EXISTING CITY LIMITS OF THE CITY OF PINEVILLE,  
BELL COUNTY, KENTUCKY**

**WHEREAS**, a certain owner of real property located in PINE MOUNTAIN STATE RESORT PARK has consented to the annexation of the real property and the City of Pineville intends to annex this real property; and

**WHEREAS**, the City of Pineville deems the annexation of this certain real property to be desirable and in the best interest of the City of Pineville; and

**WHEREAS**, it is necessary from time to time to extend the boundaries of the City for the benefit of the City by providing an opportunity for growth and development of the City; and

**WHEREAS**, the real property to be annexed is adjacent to and contiguous with the City's boundaries at this time; and

**WHEREAS**, no part of the real property to be annexed is included within the boundary of another incorporated city; and

**WHEREAS**, that at this time this is the only area that the City is annexing; and

**WHEREAS**, a Memorandum of Understanding executed between the parties who are the subject of this Ordinance is incorporated herein and attached hereto as if fully set forth herein as Exhibit "A".

**WHEREAS**, all requirements of KRS 81A.410 have been met and all the real property owners of record have consented to the annexation in writing fulfilling the requirements of KRS 81A.412, which consent is attached hereto and made a part hereof as if fully set forth herein as Exhibit "B," and consequently in order to properly and legally annex the subject real property under the laws of the Commonwealth, the City must only enact this Ordinance; and

**NOW THEREFORE, BE IT ORDAINED**, that the City of Pineville hereby enacts by ordinance and adopts and establishes that the real property, which is more particularly described in Exhibit "C" is attached hereto and made a part hereof as if fully set forth herein, is hereby annexed and made a part of the City of Pineville, Kentucky.

ADOPTED this 29th day of August, 2013.

EXECUTED: *Sherwin Rader*  
SHERWIN RADER, MAYOR

*Ina Robbins*  
INA ROBBINS, CLERK

*DB*

FIRST READING

BY: David "Bo" Bush

DATE: August 12, 2013

SECOND READING

BY: David "Bo" Bush

DATE: August 29, 2013

REGULAR COUNCIL MEETING

THE PINEVILLE CITY COUNCIL MET IN ITS REGULAR MONTHLY MEETING MONDAY, AUGUST 12, 2013 AT 6:00 P.M. IN THE COUNCIL CHAMBERS AT PINEVILLE CITY HALL. MAYOR RADER PRESIDED.

ROLL CALL: Council Members present were Patricia Bingham, Bo Bush, Bruce Nunn, Terry Pannell and Billy Robbins. Councilman Tuck Woolum was absent.

APPROVAL OF JULY 8<sup>TH</sup>, 9<sup>TH</sup> AND JULY 24<sup>TH</sup> MINUTES: A motion to approve the minutes was made by Bo Bush. Seconded by Billy Robbins. All votes "Aye".

WEB-SITE PRESENTATION – BRIAN O' BRIAN: Mr. O'Brian was not available to make the presentation; However, Mayor Rader stated that Mr. O'Brian and Jacob Roan had met and discussed the web site and it was her understanding that the cost would be \$100. per month until it was totally manned by the City. Bo Bush made a motion that if the cost was \$100 per month to go ahead and have it done. Seconded by Patricia Bingham. All votes "Aye".

MAIN STREET UPDATE: Jacob Roan was not present as He was on his way to New York for the Jimmy Rose performance on Tuesday; However, He typed up a summary of things that were currently being discussed and plans for future events to be explained by the Mayor.

CONSIDER KIA LOAN FOR AUTOMATED METER READING (WATER) AND APPROVE MAYOR TO SIGN ALL DOCUMENTS RELATING TO THE PROJECT: Mr. Bill Bunch explained in depth the benefits and savings by purchasing this system; Thereafter, a motion was made by Bo Bush to approve the project. Seconded by Billy Robbins. All votes "Aye".

CONSIDER KIA FINANCING FOR THE VIRGINIA AVENUE UTILITY REPLACEMENT PROJECT (SEWER ): Mr. Bill Bunch explained the project in detail and the funding sources. Also, this project will be done in phases because of the extreme cost of such project. A motion was then made by Bo Bush to approve the first phase and approve the Mayor to sign all documents related to this project. Seconded by Patricia Bingham. All votes "Aye".


FIRST READING OF AN ORDINANCE TO ANNEX PINE MOUNTAIN STATE PARK. (THIS READING IS BEING REPEATED AS MAPS WERE NOT RECEIVED AND SUBMITTED IN TIME ALLOWED). A motion to approve the first reading was made by Bo Bush. Seconded by Patricia Bingham. All votes "Aye".

FIRST READING OF AN ORDINANCE TO ANNEX UNINCORPORATED PROPERTY IN THE TURKEY CREEK AREA (ROUNDTOP PROPERTIES). Motion to approve the first reading was made by Patricia Bingham. Seconded by Billy Robbins. All votes "Aye".



MOTION TO ADJOURN: A motion was made by Bo Bush to adjourn. Seconded by Billy Robbins.  
All votes "Aye".

  
\_\_\_\_\_  
ATTEST: INA L. ROBBINS/CLERK/TREASURER

  
\_\_\_\_\_  
MAYOR: SHERWIN RADER



SPECIAL CALLED COUNCIL MEETING

THE PINEVILLE CITY COUNCIL MET IN A SPECIAL CALLED MEETING MONDAY, THURSDAY, AUGUST 29, 2013 AT 5:00 P.M. IN THE CONFERENCE ROOM AT PINEVILLE CITY HALL. MAYOR RADER PRESIDED.


ROLL CALL: Council Members present were David "Bo" Bush, Bruce Nunn, Terry Pannell and Billy Robbins. Council Members Patricia Bingham and Tuck Woolum were absent.


APPROVE THE SECOND READING OF THE ORDINANCE TO ANNEX UNINCORPORATED REAL PROPERTY IN THE AREA OF TURKEY CREEK (ROUND TOP PROPERTIES): A motion was made by David "Bo" Bush to approve the second reading. Motion seconded by Billy Robbins. All votes "Aye".

APPROVE THE SECOND READING OF THE ORDINANCE TO ANNEX UNINCORPORATED REAL PROPERTY OF THE PINE MOUNTAIN STATE RESORT PARK: A motion was made by David "Bo" Bush to approve the second reading of the ordinance to annex. Seconded by Billy Robbins. All votes "Aye".

MOTION TO ADJOURN: A motion was made by Bo Bush to adjourn. Seconded by Billy Robbins. All Votes "Aye".

*sk*

  
INA L. ROBBINS, CLERK/TREASURER

  
MAYOR: SHERWIN RADER

RECEIVED

MAY 02 2013

GENERAL COUNSEL  
FINANCE CABINET

MEMORANDUM OF UNDERSTANDING  
 BETWEEN  
 THE COMMONWEALTH OF KENTUCKY  
 DEPARTMENT OF PARKS  
 AND  
 THE CITY OF PINEVILLE, KENTUCKY  
 REGARDING  
 THIS MUTUAL AID AGREEMENT CONCERNING SERVICES  
 FOR THE ANNEXED PROPERTY OF PINE MOUNTAIN STATE RESORT PARK

This Memorandum of Understanding is entered into this 8<sup>th</sup> day of April, 2013, between the Commonwealth of Kentucky, Department of Parks (hereinafter referred to as "DOP") and the City of Pineville, Kentucky (hereinafter referred to as "Pineville") is for the provision of services in connection with the annexation of Pine Mountain State Resort Park (hereinafter referred to as "the Park").

WHEREAS, the City of Pineville and DOP came to agreement regarding the annexation of the Park into the city limits of incorporation;

WHEREAS, annexation of a territory by a local government carries with it certain rights and obligations as a matter of law;

WHEREAS, without waiving any of those rights or obligations, DOP and Pineville have reached an agreement regarding the responsibility for provision of certain services once annexation is complete; and

NOW, THEREFORE, in consideration of the mutual covenants expressed herein, Pineville and DOP hereby promise and agree as follows:

**PURPOSE:**

This agreement is being entered into to outline the agreement of the parties as to the services to be provided to the Park by Pineville once the annexation procedure has be completed pursuant to KRS 81A.410. Nothing in this agreement shall be construed to alter or waive any legal right of DOP or legal obligation of Pineville as may exist under the laws of the Commonwealth of Kentucky.

**RESPONSIBILITIES OF THE CITY OF PINEVILLE:**

1. The City shall act pursuant to KRS 82.082 et seq. acting in the furtherance of a public purpose and shall act in accordance with the Constitution and statutes of the Commonwealth of Kentucky;

2. The City shall act pursuant to KRS chapter 81A and treat the annexed property as a portion of its boundaries, giving it all due services and burdens, including but not limited to taxation, given to its current inhabitants;
3. The City, if it chooses to do so, shall be responsible for any zoning plan or regulations to affect the Park; said zoning plan shall be proposed, reviewed, and approved by DOP prior to going into effect; and
4. The City shall provide all services, upon request, to the Park, including but not limited to Emergency Medical Services (hereinafter "EMS") and Fire Department response, pursuant to the provisions mutually agreed upon as enumerated herein.

**RESPONSIBILITIES OF THE KENTUCKY DEPARTMENT OF PARKS:**

1. DOP shall, pursuant to KRS 81A.412, provide consent to the City for annexation;
2. DOP shall accept full annexation by the City of the Park and is entitled to all due services and burdens, including but not limited to taxation, given to the City's current and future inhabitants pursuant to the law of the Commonwealth of Kentucky;
3. DOP shall be aware that the City is available to provide all necessary emergency services, upon request; however, the Park shall contact the closest responder as necessary for a specific emergency, including but not limited to county or state services available, so as to not unduly burden the limited City resources;
4. DOP agrees that the Park will continue to function in its current capacity and shall continue to be responsible for its own trash removal, snow removal, and road maintenance;
5. DOP agrees that the Park will continue in its current arrangement with the City of Pineville Fire Department for emergency response;
6. DOP agrees that it will continue to provide Park Rangers as the initial source of emergency response on the Park premises, with city police as a secondary source of emergency response when situations are elevated to require their assistance; and

**MISCELLANEOUS PROVISIONS:**


1. This Memorandum of Agreement shall be valid for a term two years beginning on the date of its execution and ending on \_\_\_\_\_, 2015. The agreement shall be reviewed every two years, and shall be renewed for an additional two year term, upon notification by each party in writing of its intention to extend the agreement;
2. In the event that problems arise in the provision of emergency services to the Park, either party, upon thirty (30) days written notice to the other hereto, may propose amendments and such amendments shall become effective immediately upon written approval by both parties;

3. Either Party may terminate this Memorandum of Understanding, with or without cause, upon thirty (30) days written notification to the other Party; and
4. This Memorandum of Agreement supersedes and replaces any previous agreements entered into between the parties prior to the effective date.

This Memorandum of Understanding is subject to the terms and conditions as stated. By affixing signatures below, the parties agree that electronic approvals may serve as electronic signatures. In addition, the parties verify that they are authorized to bind this agreement between parties and that they accept the terms of the agreement.

For the mutual promises herein, the parties hereto have executed this Memorandum of Understanding as of the day and year indicated below.


**AGREED AND APPROVED BY:**



Sherwin Rader  
Mayor, City of Pineville  
300 West Virginia Avenue  
Pineville, Kentucky 40977  
(606) 337-2958

5/13/13

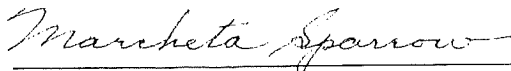
Date



Ina Robbins  
Clerk, City of Pineville  
Post Office Box 688  
Pineville, Kentucky 40977  
(606) 337-2958

5/13/13

Date



Marcheta Sparrow  
Secretary  
Tourism, Arts & Heritage Cabinet  
Capital Plaza Tower, 24<sup>th</sup> Floor  
500 Mero Street  
Frankfort, Kentucky 40601  
(502) 564-4270

04-30-13

Date

Lori H. Flanery  
Lori Flanery  
Secretary  
Finance and Administration Cabinet  
702 Capitol Avenue, Room 383  
Frankfort, Kentucky 40601  
(502) 564-4240

May 7, 2013  
Date

Elaine N. Walker  
Elaine N. Walker  
Commissioner  
Kentucky Department of Parks  
Tourism, Arts & Heritage Cabinet  
Capital Plaza Tower, 10<sup>th</sup> Floor  
500 Mero Street  
Frankfort, Kentucky 40601  
(502) 564-8110

4-29-13  
Date


**APPROVED AS TO FORM AND LEGALITY:**

John Gambrell  
John Gambrell  
City Attorney, City of Pineville  
155 Virginia Avenue  
Pineville, Kentucky 40977  
(606) 337-5015

5/9/13  
Date


Patrick McGee  
Patrick McGee  
General Counsel  
Finance and Administration Cabinet  
702 Capitol Avenue, Room 392  
Frankfort, Kentucky 40601  
(502) 564-6660

5/12/13  
Date

  
\_\_\_\_\_  
William Dexter  
General Counsel  
Tourism, Arts & Heritage Cabinet  
Capital Plaza Tower, 24<sup>th</sup> Floor  
500 Mero Street  
Frankfort, Kentucky 40601  
(502) 564-4270

Date 4/30/13





**TOURISM, ARTS AND HERITAGE CABINET  
KENTUCKY DEPARTMENT OF FISH & WILDLIFE RESOURCES**

**Steven L. Beshear**  
Governor

#1 Sportsman's Lane  
Frankfort, Kentucky 40601  
Phone (502) 564-3400  
1-800-858-1549  
Fax (502) 564-0506  
[fw.ky.gov](http://fw.ky.gov)

**Bob Stewart**  
Secretary

**Dr. Jonathan W. Gassett**  
Commissioner


July 19, 2013

**LEGAL DESCRIPTION OF TRACT "A" – 560.878 ACRES  
PINE MOUNTAIN STATE RESORT PARK  
BELL COUNTY KENTUCKY**

Being a certain tract of land lying in Bell County Kentucky, lying on the west side of US 25E, along KY 190, approximately 0.5 miles south of the City of Pineville, is more particularly described as follows:

Beginning at a P.K. Spike set in the south edge of pavement of Park Road (KY 190), in the shared driveway of 1110 and 1140 Park Road, said Point of Beginning having KY State Plane Single Zone Coordinates (US Survey Feet) of N – 3432858.16, E – 5510394.25, thence N 30° 04' 01" W – 3752.92' to a P.K. Spike set in the south edge of pavement of Park Road, near a shelter pull off, said point has KYSPSZ Coords. of N – 3436106.09', E – 5508513.99', thence N 72° 42' 13" E – 8744.95' to a calculated point near the south edge of pavement of Park Road, said point having KYSPSZ Coords. of N – 3438706.09', E – 5516863.48', thence N 43° 39' 57" E – 1399.67' to a P.K. Spike set in the south edge of pavement of Lookout Road, adjacent to a scenic overlook, said point having KYSPSZ Coords. of N – 3439718.58', E – 5517829.89', thence N 71° 08' 03" E – 3118.72' to an existing P.K. Spike in the eastern edge of pavement of the parking lot, said point having KYSPSZ Coords. of N – 3440727.03', E – 5520781.07', thence S 18° 38' 40" E –

4335.04' to a point on the Existing City of Pineville Boundary, said point having KYSPSZ Coords. of N – 3436619.48', E – 5522166.96', thence with the Existing City of Pineville Boundary for fifteen calls S 61° 37' 32" W – 246.76', thence S 61° 37' 32" W – 973.00', thence with a curve to the left, with a radius of 1483.19' and a chord of S 55° 26' 18" W – 309.99', thence S 49° 37' 32" W – 91.62', thence with a curve to the right, with a radius of 1384.21', and a chord of S 54° 05' 32" W – 236.50', thence S 70° 23' 31" W – 68.15', thence S 78° 13' 09" W – 108.52', thence S 83° 51' 50" W – 80.15', thence S 85° 30' 18" W – 275.08', thence S 73° 27' 43" W – 64.99', thence S 61° 32' 39" W – 130.27', thence S 65° 49' 08" W – 62.13', thence S 77° 28' 02" W – 78.69', thence N 85° 53' 48" W – 80.22', thence N 66° 47' 44" W – 93.49' to a concrete monument set by Leo Miller and Associates, said point being a common corner to Clear Creek Corp. (DB. 203, PG. 96), said point having KYSPSZ Coords. of N – 3435510.23', E – 5519576.48', thence leaving the Existing City of Pineville Boundary N 30° 55' 56" W – 3685.84' to a P.K. Spike set in the south edge of pavement of Park Road, said point having KYSPSZ Coords. of N – 3438671.86', E – 5517681.87', thence S 72° 42' 13" W – 6439.25' to a calculated point, said point having KYSPSZ Coords. of N – 3436757.37', E – 5511533.81', thence S 01° 38' 32" W – 3285.32' to a P.K. Spike set in the south edge of pavement of Park Road, opposite the entrance to the Lodge, said point having KYSPSZ Coords. of N – 3433473.40', E – 5511439.66', thence S 62° 04' 41" W – 983.09' to an Iron Pin Set, capped "#3241, #3812", about 4' south of the edge of pavement of Park Road, said pin has KYSPSZ Coords. of N – 3433013.05', E – 5510571.01', thence S 48° 46' 24" W – 235.03' to the Point of Beginning. Said Parcel "A", herein described contains +/- 560.858 Acres, and is to be annexed to the City of Pineville.



Prepared By : Stephen D. Carroll  
 KY PLS #3241  
 KY Dept. of Fish and  
 Wildlife Resources





**TOURISM, ARTS AND HERITAGE CABINET  
KENTUCKY DEPARTMENT OF FISH & WILDLIFE RESOURCES**

**Steven L. Beshear**  
Governor

#1 Sportsman's Lane  
Frankfort, Kentucky 40601  
Phone (502) 564-3400  
1-800-858-1549  
Fax (502) 564-0506  
[fw.ky.gov](http://fw.ky.gov)

**Bob Stewart**  
Secretary

**Dr. Jonathan W. Gasset**  
Commissioner


July 19, 2013

**LEGAL DESCRIPTION OF TRACT "A" – 560.878 ACRES  
PINE MOUNTAIN STATE RESORT PARK  
BELL COUNTY KENTUCKY**

Being a certain tract of land lying in Bell County Kentucky, lying on the west side of US 25E, along KY 190, approximately 0.5 miles south of the City of Pineville, is more particularly described as follows:

Beginning at a P.K. Spike set in the south edge of pavement of Park Road (KY 190), in the shared driveway of 1110 and 1140 Park Road, said Point of Beginning having KY State Plane Single Zone Coordinates (US Survey Feet) of N – 3432858.16, E – 5510394.25, thence N 30° 04' 01" W – 3752.92' to a P.K. Spike set in the south edge of pavement of Park Road, near a shelter pull off, said point has KYSPSZ Coords. of N – 3436106.09', E – 5508513.99', thence N 72° 42' 13" E – 8744.95' to a calculated point near the south edge of pavement of Park Road, said point having KYSPSZ Coords. of N – 3438706.09', E – 5516863.48', thence N 43° 39' 57" E – 1399.67' to a P.K. Spike set in the south edge of pavement of Lookout Road, adjacent to a scenic overlook, said point having KYSPSZ Coords. of N – 3439718.58', E – 5517829.89', thence N 71° 08' 03" E – 3118.72' to an existing P.K. Spike in the eastern edge of pavement of the parking lot, said point having KYSPSZ Coords. of N – 3440727.03', E – 5520781.07', thence S 18° 38' 40" E –

4335.04' to a point on the Existing City of Pineville Boundary, said point having KYSPSZ Coords. of N – 3436619.48', E – 5522166.96', thence with the Existing City of Pineville Boundary for fifteen calls S 61° 37' 32" W – 246.76', thence S 61° 37' 32" W – 973.00', thence with a curve to the left, with a radius of 1483.19' and a chord of S 55° 26' 18" W – 309.99', thence S 49° 37' 32" W – 91.62', thence with a curve to the right, with a radius of 1384.21', and a chord of S 54° 05' 32" W – 236.50', thence S 70° 23' 31" W – 68.15', thence S 78° 13' 09" W – 108.52', thence S 83° 51' 50" W – 80.15', thence S 85° 30' 18" W – 275.08', thence S 73° 27' 43" W – 64.99', thence S 61° 32' 39" W – 130.27', thence S 65° 49' 08" W – 62.13', thence S 77° 28' 02" W – 78.69', thence N 85° 53' 48" W – 80.22', thence N 66° 47' 44" W – 93.49' to a concrete monument set by Leo Miller and Associates, said point being a common corner to Clear Creek Corp. (DB. 203, PG. 96), said point having KYSPSZ Coords. of N – 3435510.23', E – 5519576.48', thence leaving the Existing City of Pineville Boundary N 30° 55' 56" W – 3685.84' to a P.K. Spike set in the south edge of pavement of Park Road, said point having KYSPSZ Coords. of N – 3438671.86', E – 5517681.87', thence S 72° 42' 13" W – 6439.25' to a calculated point, said point having KYSPSZ Coords. of N – 3436757.37', E – 5511533.81', thence S 01° 38' 32" W – 3285.32' to a P.K. Spike set in the south edge of pavement of Park Road, opposite the entrance to the Lodge, said point having KYSPSZ Coords. of N – 3433473.40', E – 5511439.66', thence S 62° 04' 41" W – 983.09' to an Iron Pin Set, capped "#3241, #3812", about 4' south of the edge of pavement of Park Road, said pin has KYSPSZ Coords. of N – 3433013.05', E – 5510571.01', thence S 48° 46' 24" W – 235.03' to the Point of Beginning. Said Parcel "A", herein described contains +/- 560.858 Acres, and is to be annexed to the City of Pineville.




Prepared By : Stephen D. Carroll

KY PLS #3241

KY Dept. of Fish and

Wildlife Resources



OVERSIZE MAP INCLUDED WITH  
SUBMISSION.

To research the map, contact the  
Office of Secretary of State  
or the County Clerk.