

maps 1+2

**EVANS & WILLOCK**  
ATTORNEYS AND COUNSELORS AT LAW

JOHN E. EVANS  
WILLIAM C. WILLOCK, JR.  
INGRID FEDERSPIEL\*  
MARY LOUISE PADDEN  
JOHN T. EVANS\*\*

2450 CITIZENS PLAZA  
500 W. JEFFERSON STREET  
LOUISVILLE, KENTUCKY 40202  
PHONE (502) 569-2030  
FAX (502) 569-2040

Of Counsel  
HAROLD G. WREN+

\*Also admitted in Tennessee  
\*\*Admitted in Indiana & Florida Only  
+Also admitted in New York & Texas

January 11, 1999

**RECEIVED**  
JAN 15 1999  
SECRETARY OF STATE  
COMMONWEALTH OF KY

Ms. Libby Horn  
Office of the Secretary of State  
Capitol Building, Ste. 152  
700 Capitol Avenue  
Frankfort, KY 40601

Re: Annexation by the City of Prospect, Kentucky

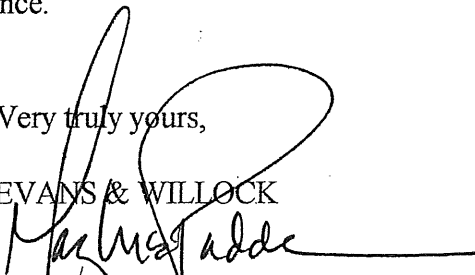
Dear Ms. Horn:

In accordance with our telephone conversation of earlier today you will find, under this cover, the following materials related to the recent annexation by the City of Prospect:

1. Copy of the annexation ordinance; and
2. Summary of the annexation ordinance; and
3. Proof of publication of the annexation ordinance in the Courier-Journal; and
4. Copy of the drawings showing the exact location of the annexed property.

I believe these will cover the City of Prospect's obligations for annexation filings under the statute, however, if you require additional information please do not hesitate to contact me. I will be happy to provide you with any other documentation which you may need.

Thank you very much for your assistance.

Very truly yours,  
EVANS & WILLOCK  
  
Mary Louise Padden

cc: L. Falk

**RECEIVED**

JAN 15 1998

SECRETARY OF STATE  
COMMONWEALTH OF KY

CITY OF PROSPECT, KENTUCKY  
ORDINANCE NO. 382, Series 1998

AN ORDINANCE ANNEXING TO THE CITY OF PROSPECT  
KENTUCKY CERTAIN TRACTS OF LAND CONTIGUOUS TO THE CITY  
BOUNDARY

WHEREAS, pursuant to KRS 81A.412 a city may annex an area which meets the requirements of KRS 81A.410, if each of the owners of record of the land to be annexed gives prior consent in writing to the annexation; and

WHEREAS, each of the owners of record of the land to be annexed herein has given consent, in writing, to such annexation; and

WHEREAS, the City of Prospect has determined that the area to be annexed herein meets the requirements of KRS 81A.410 because: the area is adjacent to and contiguous with the current City of Prospect boundaries; the area has already been developed for urban purposes and, no part of the area to be annexed is included within the boundary of another incorporated city; and

WHEREAS, the Board of Aldermen of the City of Louisville and the Fiscal Court of Jefferson County have approved the annexation by joint resolution in accordance with the 1998 renewal of the Louisville and Jefferson County Compact;

NOW THEREFORE BE IT ORDAINED by the City of Prospect, Kentucky that:

Section I. There is hereby annexed to the City of Prospect, Kentucky, and the boundary is hereby extended as to include within the boundaries of the City of Prospect certain tracts of land more particularly described as follows:

TRACT I

U.S. HIGHWAY 42 FROM COVERED BRIDGE ROAD TO THE OLDHAM COUNTY LINE

Beginning at a point on the east edge of pavement of U.S. Highway 42, said point being 95.00 feet South of the centerline of Covered Bridge Road (KY 329); thence with said edge of pavement North 17 degrees 46 minutes 13 seconds East, 982.99 feet to a point; thence with said edge of pavement along a curve to the right, having a radius of 5786.64 feet, the chord of which is North 24 degrees 51 minutes 29 seconds East, 1470.13 to a point; thence with said edge of pavement North 32 degrees 29 minutes 38 seconds East, 777.05 feet to a point; thence with the said edge of pavement along an arc to the right, having a radius of 1743.18 feet, the chord of which is North 33 degrees 34 minutes 22 seconds East, 132.72 feet to a point in the Oldham County Line; thence crossing said U.S. Highway 42 North 78 degrees 07 minutes 54 seconds West, 45.35 feet to a point in the west edge of pavement; thence leaving said County Line with said edge of pavement, along an arc to the left, having

a radius of 1782.90 feet, the chord of which is South 33 degrees 18 minutes 11 seconds West, 117.43 feet to a point; thence with said edge of pavement South 32 degrees 30 minutes 12 seconds West, 777.45 feet to a point; thence with said edge of pavement, along an arc to the left, having a radius of 5816.47 feet, the chord of which is South 25 degrees 01 minutes 46 seconds West, 1481.19 feet to a point; thence with said edge of pavement South 17 degrees 43 minutes 50 seconds West, 982.37 feet to a point; thence crossing said U.S. Highway 42 South 72 degrees 17 minutes 44 seconds East, 43.73 feet to the point of beginning, containing 3.253 acres.

The area and location of Tract 1 is more specifically described by the survey submitted as Detail A.

**TRACT 2**  
**U.S. HIGHWAY 42 FROM WOLF PEN BRANCH TO WOODHILL VALLEY ROAD**

Beginning at a point on the west edge of pavement of U.S. Highway 42, said point being 35.00 feet South of the centerline of Wolf Pen Branch Road; thence with said edge of pavement South 15 degrees 17 minutes 33 seconds West, 254.34 feet to a point; thence with the said edge of pavement South 13 degrees 24 minutes 08 seconds West, 550.17 feet to a point; thence with said edge of pavement South 15 degrees 14 minutes 42 seconds West, 1189.10 feet to a point; thence crossing U.S. Highway 42 South 74 degrees 35 minutes 23 seconds East, 43.01 feet to a point in the east edge of pavement; thence with said edge of pavement North 15 degrees 17 minutes 36 seconds East, 1189.54 feet to a point; thence with the edge of said pavement North 17 degrees 07 minutes 10 seconds East 550.44 feet to a point; thence with said edge of pavement North 15 degrees 17 minutes 35 seconds East, 209.88 feet to a point; thence with said edge of pavement, along an arc to the right, having a radius of 43.56 feet, the chord of which is North 69 degrees 40 minutes 27 seconds East, 56.64 feet to a point in the south edge of pavement of said Wolf Pen Branch Road; thence crossing said U.S. Highway 42 with said edge of pavement North 69 degrees 46 minutes 59 seconds West, 126.22 feet to the point beginning, containing 2.438 acres.

The area and location of Tract 2 is more specifically described by the survey submitted as Detail B.

TRACT 3  
LOT 18. CARSLAW SUBDIVISION

Beginning at a point in the north property line of Lot 18 Carlsaw Subdivision of record in Plat Book 4 Page 73 with the centerline of Beech Avenue at its South termination, said point marked by a P.K. nail; thence South 34 degrees 34 minutes 17 seconds East, 98.87 feet along the centerline of a portion of Beech Avenue, closed by Docket Number 1-7-92 to a P.K. nail; thence South 62 degrees 33 minutes 00 seconds West, 222.86 feet to an iron pin; thence North 34 degrees 59 minutes 05 seconds West, 98.96 feet to an iron pin; thence North 62 degrees 33 minutes 00 seconds East, 223.58 feet to the point of beginning, containing 0.503 acres more or less.


The area and location of Tract 3 is more specifically described by the survey submitted as Detail D.

Section 2

This ordinance shall take effect from and after its passage, signing and publication as required by law.


First reading this 19 day of Oct, 1998.

Enacted on Second Reading this 16 day of Nov, 1998, by a 6 Yes and 0 No of the City Council.

  
\_\_\_\_\_  
Lawrence C. Falk, Mayor  
City of Prospect

ATTEST:

Date: 11-16-98

  
\_\_\_\_\_  
Phyllis O' Donnell, City Clerk

CITY OF PROSPECT, KENTUCKY  
SUMMARY OF ORDINANCE NO. 382, SERIES 1998

AN ORDINANCE ANNEXING TO THE CITY OF PROSPECT,  
KENTUCKY CERTAIN TRACTS OF LAND CONTIGUOUS TO THE CITY  
BOUNDARY

WHEREAS, pursuant to KRS 81A.412 a city may annex an area which meets the requirements of KRS 81A.410, if each of the owners of record of the land to be annexed gives prior consent in writing to the annexation; and

WHEREAS, each of the owners of record of the land to be annexed herein has given consent, in writing, to such annexation; and

WHEREAS, the City of Prospect has determined that the area to be annexed herein meets the requirements of KRS 81A.410 because: the area is adjacent to and contiguous with the current City of Prospect boundaries; the area has already been developed for urban purposes and, no part of the area to be annexed is included within the boundary of another incorporated city; and

WHEREAS, the Board of Aldermen of the City of Louisville and the Fiscal Court of Jefferson County have approved the annexation by joint resolution in accordance with the 1998 renewal of the Louisville and Jefferson County Compact;

NOW THEREFORE BE IT ORDAINED by the City of Prospect, Kentucky that:

Section I. There is hereby annexed to the City of Prospect, Kentucky, and the boundary is hereby extended as to include within the boundaries of the City of Prospect certain tracts of land more particularly described as follows:

TRACT 1

U.S. HIGHWAY 42 FROM COVERED BRIDGE ROAD TO THE OLDHAM COUNTY LINE

Beginning at a point on the east edge of pavement of U.S. Highway 42, said point being 95.00 feet South of the centerline of Covered Bridge Road (KY 329); thence with said edge of pavement North 17 degrees 46 minutes 13 seconds East, 982.99 feet to a point; thence with said edge of pavement along a curve to the right, having a radius of 5786.64 feet, the chord of which is North 24 degrees 51 minutes 29 seconds East, 1470.13 to a point; thence with said edge of pavement North 32 degrees 29 minutes 38 seconds East, 777.05 feet to a point; thence with the said edge of pavement along an arc to the right, having a radius of 1743.18 feet, the chord of which is North 33 degrees 34 minutes 22 seconds East, 132.72 feet to a point in the Oldham County Line; thence crossing said U.S. Highway 42 North 78 degrees 07 minutes 54 seconds West, 45.35 feet to a point in the west edge of pavement; thence leaving said County Line with said edge of pavement, along an arc to the left, having a radius of 1782.90 feet, the chord of which is South 33 degrees 18 minutes 11

seconds West, 117.43 feet to a point; thence with said edge of pavement South 32 degrees 30 minutes 12 seconds West, 777.45 feet to a point; thence with said edge of pavement, along an arc to the left, having a radius of 5816.47 feet, the chord of which is South 25 degrees 01 minutes 46 seconds West, 1481.19 feet to a point; thence with said edge of pavement South 17 degrees 43 minutes 50 seconds West, 982.37 feet to a point; thence crossing said U.S. Highway 42 South 72 degrees 17 minutes 44 seconds East, 43.73 feet to the point of beginning, containing 3.253 acres.

TRACT 2

U.S. HIGHWAY 42 FROM WOLF PEN BRANCH TO WOODHILL VALLEY ROAD

Beginning at a point on the west edge of pavement of U.S. Highway 42, said point being 35.00 feet South of the centerline of Wolf Pen Branch Road; thence with said edge of pavement South 15 degrees 17 minutes 33 seconds West, 254.34 feet to a point; thence with the said edge of pavement South 13 degrees 24 minutes 08 seconds West, 550.17 feet to a point; thence with said edge of pavement South 15 degrees 14 minutes 42 seconds West, 1189.10 feet to a point; thence crossing U.S. Highway 42 South 74 degrees 35 minutes 23 seconds East, 43.01 feet to a point in the east edge of pavement; thence with said edge of pavement North 15 degrees 17 minutes 36 seconds East, 1189.54 feet to a point; thence with the edge of said pavement North 17 degrees 07 minutes 10 seconds East 550.44 feet to a point; thence with said edge of pavement North 15 degrees 17 minutes 35 seconds East, 209.88 feet to a point; thence with said edge of pavement, along an arc to the right, having a radius of 43.56 feet, the chord of which is North 69 degrees 40 minutes 27 seconds East, 56.64 feet to a point in the south edge of pavement of said Wolf Pen Branch Road; thence crossing said U.S. Highway 42 with said edge of pavement North 69 degrees 46 minutes 59 seconds West, 126.22 feet to the point beginning, containing 2.438 acres.

TRACT 3

LOT 18, CARSLAW SUBDIVISION

Beginning at a point in the north property line of Lot 18 Carslaw Subdivision of record in Plat Book 4 Page 73 with the centerline of Beech Avenue at its South termination, said point marked by a P.K. nail; thence South 34 degrees 34 minutes 17 seconds East, 98.87 feet along the centerline of a portion of Beech Avenue, closed by Docket Number 1-7-92 to a P.K. nail; thence South 62 degrees 33 minutes 00 seconds West, 222.86 feet to an iron pin; thence North 34 degrees 59 minutes 05 seconds West, 98.96 feet to an iron pin; thence North 62 degrees 33 minutes 00 seconds East, 223.58 feet to the point of beginning, containing 0.503 acres more or less.

Section 2

This ordinance shall take effect from and after its passage, signing and publication as required by law.

First reading this 19th day of October, 1998.

Enacted on Second Reading this 16th day of November, 1998, by a 6 Yes and 0 No of the City Council.

I certify that the foregoing is a true and accurate summary of City of Prospect Ordinance No. 382 Series 1998, pursuant to KRS 83A.060(9). This Ordinance as well as the entire Code of Ordinances for the City of Prospect may be inspected at Prospect City Hall, 9200 U.S. Highway 42, Prospect, Kentucky.



John E. Evans  
Prospect City Attorney

C:\MyFiles\MLP\PROSPECTORDINANC\Ord382.sum.wpd

**CITY OF PROSPECT, KENTUCKY  
SUMMARY OF ORDINANCE NO. 382, SERIES 1998**

**AN ORDINANCE ANNEXING TO THE CITY OF PROSPECT, KENTUCKY  
CERTAIN TRACTS OF LAND CONTIGUOUS TO THE CITY BOUNDARY**

WHEREAS, pursuant to KRS 81A.412 a city may annex an area which meets the requirements of KRS 81A.410, if each of the owners of record of the land to be annexed gives prior consent in writing to the annexation; and

WHEREAS, each of the owners of record of the land to be annexed herein has given consent, in writing, to such annexation; and

WHEREAS, the City of Prospect has determined that the area to be annexed herein meets the requirements of KRS 81A.410 because: the area is adjacent to and contiguous with the current City of Prospect boundaries; the area has already been developed for urban purposes and, no part of the area to be annexed is included within the boundary of another incorporated city; and

WHEREAS, the board of Aldermen of the City of Louisville and the Fiscal Court of Jefferson County have approved the annexation by joint resolution in accordance with the 1988 renewal of the Louisville and Jefferson County Compact;

NOW THEREFORE BE IT ORDAINED by the City of Prospect, Kentucky that:

**Section 1:** There is hereby annexed to the City of Prospect, Kentucky, and the boundary is hereby extended as to include within the boundaries of the city of Prospect certain tracts of land more particularly described as follows:

**TRACT 1**

**U.S. HIGHWAY 42 FROM COVERED BRIDGE ROAD TO THE OLDFHAM COUNTY LINE**

Beginning at a point on the east edge of pavement of U.S. Highway 42, said point being 95.00 feet South of the Centerline of Covered Bridge Road (KY 329); thence with said edge of pavement North 17 degrees 46 minutes 13 seconds East, 982.99 feet to a point; thence with said edge of pavement along a curve to the right, having a radius of 5788.84 feet, the chord of which is North 24 degrees 51 minutes 29 seconds East, 1470.13 to a point; thence with said edge of pavement North 32 degrees 29 minutes 38 seconds East, 777.05 feet to a point; thence with said edge of pavement along an arc to the right, having a radius of 1743.18 feet, the chord of which is North 33 degrees 34 minutes 22 seconds East, 132.72 feet to a point in the Oldham County Line; thence crossing said U.S. Highway 42 North 78 degrees 07 minutes 54 seconds West, 45.35 feet to a point in the west edge of pavement; thence leaving said County Line with said edge of pavement, along an arc to the left, having a radius of 1782.90 feet, the chord of which is South 33 degrees 18 minutes 11 seconds West 117.43 feet to a point; thence with said edge of pavement South 32 degrees 30 minutes 12 seconds West, 777.45 feet to a point; thence with said edge of pavement, along an arc to the left, having a radius of 5818.47 feet, the chord of which is South 25 degrees 01 minutes 46 seconds West, 1481.19 feet to a point; thence with said edge of pavement South 17 degrees 43 minutes 50 seconds West, 982.37 feet to a point; thence crossing said U.S. Highway 42 South 72 degrees 17 minutes 44 seconds East, 43.73 feet to the point of beginning, containing 3.253 acres.

**TRACT 2**

**U.S. HIGHWAY 42 FROM WOLF PEN BRANCH TO WOODHILL VALLEY ROAD**

Beginning at a point on the west edge of pavement of U.S. Highway 42, said point being 35.00 feet South of the centerline of Wolf Pen Branch Road; thence with said edge of pavement South 15 degrees 17 minutes 33 seconds West, 254.34 feet to a point; thence with the said edge of pavement South 13 degrees 24 minutes 08 seconds West, 550.17 feet to a point; thence with said edge of pavement South 15 degrees 14 minutes 42 seconds West, 1188.10 feet to a point; thence crossing U.S. Highway 42 South 74 degrees 35 minutes 23 seconds East, 43.01 feet to a point in the east edge of pavement; thence with said edge of pavement North 15 degrees 17 minutes 36 seconds East, 1188.54 feet to a point; thence with the edge of said pavement North 17 degrees 07 minutes 10 seconds East 550.44 feet to a point; thence with said edge of pavement North 15 degrees 17 minutes 35 seconds East, 209.88 feet to a point; thence with said edge of pavement, along an arc to the right, having a radius of 43.56 feet, the chord of which is North 69 degrees 40 minutes 27 seconds East, 56.64 feet to a point in the south edge of pavement of said Wolf Pen Branch Road; thence crossing said U.S. Highway 42 with said edge of pavement North 69 degrees 48 minutes 59 seconds West, 126.22 feet to the point beginning, containing 2.438 acres.

**TRACT 3**

**LOT 18, CARSLAW SUBDIVISION**

Beginning at a point in the north property line of Lot 18 Carslaw Subdivision of record in Plat Book 4 Page 73 with the centerline of Beech Avenue at its South termination, said point marked by a P.K. nail; thence South 34 degrees 34 minutes 17 seconds East, 98.87 feet along the centerline of a portion of Beech Avenue, closed by Docket Number 1-7-92 to a P.K. nail; thence South 62 degrees 33 minutes 00 seconds West, 222.86 feet to an iron pin; thence North 34 degrees 59 minutes 05 seconds West, 98.95 feet to an iron pin; thence North 82 degrees 38 minutes 00 seconds East, 223.58 feet to the point of beginning, containing 0.503 acres more or less.

**Section 2**

This ordinance shall take effect from and after its passage, signing and publication as required by law.

First reading this 19th day of October, 1998.

Enacted on Second Reading this 16th day of November, 1998, by a 5 Yes and 0 No of the City Council.

I certify that the foregoing is a true and accurate summary of City of Prospect Ordinance No. 382 Series 1998, pursuant to KRS 83A.080(9). This Ordinance as well as the entire Code of Ordinances for the City of Prospect may be inspected at Prospect City Hall, 9200 U.S. Highway 42, Prospect, Kentucky.

John E. Evans  
Prospect City Attorney

THE COURIER JOURNAL and LOUISVILLE TIMES  
Incorporated

STATE of KENTUCKY  
County of Jefferson

Affidavit of Publication

I, Judy Reece  
of THE COURIER-JOURNAL AND LOUISVILLE TIMES COMPANY, publisher  
of The COURIER-JOURNAL, a newspaper of general circulation  
printed and published at Louisville, Kentucky, do solemnly swear  
that from my own personal knowledge, and reference to the files  
of said publication, the advertisement of

LEGAL 105      LEGAL ZONE B

was inserted in THE COURIER-JOURNAL as follows:

Date	Lines	Date	Lines
12/23/1998	466		
-----		-----	
-----		-----	
-----		-----	
-----		-----	
-----		-----	
-----		-----	
-----		-----	

*Judy Reece*  
-----  
(Signature of person making proof)

Subscribed and sworn to before me this 29 day of December, 1998.  
My commission expires May 25, 2002.

*Jerri Allison*  
-----  
Jerri Allison (Notary Public)

OVERSIZE MAPS INCLUDED WITH  
SUBMISSION.

To research the maps, contact the  
Office of Secretary of State  
or the County Clerk.