


**CERTIFICATE OF CITY CLERK**

I, Lisa Cassity, hereby certify that I am duly qualified and acting City Clerk of the City of Richmond, Kentucky, and that Ordinance 22-02 is a true and correct copy according to the Legal Books of the City of Richmond According to the Ordinance Legal Book stored in the city vault, this ordinance was approved and adopted January 25, 2022 at a duly held City Commission meeting in accordance with all applicable requirements of Kentucky law, including KRS 61.810, 61.815, 61.820 and 61.825, that a quorum was present for this meeting and that said ordinance has not been modified, amended, revoked, or repealed and that same is now in full force and effect.

**IN TESTIMONY WHEREOF**, witness my signature as City Clerk and the official Seal of said City this the 1-25, 2022.



Lisa Cassity, City Clerk

(Seal of City)

RECEIVED AND FILED  
DATE February 23, 2022

MICHAEL G. ADAMS  
SECRETARY OF STATE  
COMMONWEALTH OF KENTUCKY  
BY Handie Adkins

**ORDINANCE NO. 22-02**

**AN ORDINANCE OF THE CITY OF RICHMOND, KENTUCKY ANNEXING  
PROPERTY INTO THE CITY BOUNDARIES AND ASSIGNING ZONE  
CLASSIFICATIONS FOR LAND AT 649 CALEAST ROAD**

**WHEREAS**, Cecil Paul Thomas and Renee Dianne Thomas, the owners of the property described below, has consented to the voluntary annexation into City limits of the said tract (hereinafter, the "Property"); and

**WHEREAS**, the property in question is contiguous to the City's boundaries, is urban in character, and is suitable for further development for urban purposes; and

**WHEREAS**, the Richmond Planning and Zoning Commission on November 17, 2021 conducted a public hearing so as to be able to make a recommendation to the Board of Commissioners as to the appropriate zoning classification to be assigned to the property should it be so annexed; and

**WHEREAS**, at the conclusion of the public hearing, the Planning and Zoning Commission voted to adopt the Findings of Fact attached to this Ordinance, here incorporated in full, and to recommend that the property, if annexed, be assigned a zoning classification of AG (Agriculture); and

**WHEREAS**, the Board of Commissioners finds that it would be in the public interest that the property in question be annexed into the City boundaries and given an AG zoning classification;

**NOW, THEREFORE, BE IT ORDAINED** that:

**SECTION I**

In accordance with the provisions of Chapter 81A of the Kentucky Revised Statutes, the City of Richmond, Kentucky does hereby express its intention to annex into City limits those certain tracts of property more particularly described as follows, to wit:

**Tract 1**

**152.18 Acres**

All that certain piece, parcel or tract of land located in Madison County, Kentucky, lying on the east side of Caleast Road (KY Highway 2881) and the west side of Interstate 75, approximately 0.41 miles south of Duncannon Lane, and more particularly described as follows:

(All "rebar set" are 1/2" x 18" rebar with a red cap stamped "Spencer, PLS 4068")

(All "reference rebar set" are 1/2" x 18" rebar with a blue cap stamped "Ref Point, PLS 4068")

Beginning at a rebar set in the easterly right-of-way line of Caleast Road, being the southwesterly corner of James C. Reece (DB 752, Pg 708), and having KY State Plane Single Zone coordinates N 3,768,657.49 & E 5,335,054.10; thence leaving Caleast Road with the line of James C. Reece S 89°10'17" E a distance of 195.03' to a 1/2" rebar set; thence N 01°03'41" E a distance of 225.75' to a 1/2" rebar found (LS 670) in the line of

Begley Properties, LLC (DB 674, Pg 415); thence leaving Reece with the line of Begley Properties, LLC, sixteen (16) calls:

S 88°15'45" E a distance of 279.27' to a 1/2" rebar found (LS 670); thence  
S 89°06'22" E a distance of 189.76' to a 1/2" rebar found (LS 670); thence  
S 88°26'05" E a distance of 235.02' to a 1/2" rebar found (LS 670); thence  
S 87°38'05" E a distance of 242.46' to a 1/2" rebar found (LS 670); thence  
S 88°12'03" E a distance of 423.49' to a 1/2" rebar found (LS 670); thence  
S 00°25'47" W a distance of 131.35' to a 1/2" rebar found (LS 670); thence

S 00°22'29" W a distance of 132.26' to a rebar set; thence  
S 01°29'20" W a distance of 321.85' to a 1/2" rebar found (LS 670); thence  
S 01°13'58" W a distance of 225.49' to a 1/2" rebar found (LS 670); thence  
S 00°34'50" E a distance of 139.01' to a 1/2" rebar found (LS 670); thence  
S 02°23'09" W a distance of 152.77' to a 1/2" rebar found (LS 670); thence  
S 02°12'51" W a distance of 335.04' to a 1/2" rebar found (LS 670); thence  
S 01°37'27" W a distance of 256.76' to a rebar set; thence  
S 87°30'34" E a distance of 260.27' to a 1/2" rebar found (LS 670); thence  
S 87°56'24" E a distance of 312.05' to a rebar set; thence

S 83°28'41" E, passing a reference rebar set at 92.45', in all a distance of 94.45' to a corner in the westerly right-of-way line of Interstate 75; thence leaving Begley Properties, LLC with said right-of-way fifteen (15) calls:

S 31°20'15" E a distance of 68.51' to a rebar set; thence  
S 06°08'10" W a distance of 398.22' to a rebar found (LS 670); thence  
S 06°14'07" W a distance of 387.01' to a rebar found (LS 670); thence  
S 06°15'49" W a distance of 155.09' to a rebar set; thence  
S 77°35'11" W a distance of 51.29' to a rebar set; thence  
S 05°48'01" W a distance of 46.81' to a rebar set; thence  
S 32°57'42" E a distance of 76.15' to a rebar set; thence  
S 05°38'30" W a distance of 72.34' to a rebar found (LS 670); thence  
S 06°15'27" W a distance of 301.86' to a rebar found (LS 670); thence  
S 06°14'43" W a distance of 391.30' to a rebar found (LS 670); thence  
S 06°48'32" W a distance of 746.07' to a 1/2" rebar found (no cap); thence  
S 07°41'40" W a distance of 111.40' to a rebar set; thence  
S 31°49'54" W a distance of 81.05' to a rebar set; thence  
S 35°43'41" E a distance of 53.60' to a rebar set; thence  
S 04°21'52" W a distance of 40.66' to an iron pipe found, a corner to Joshua Casen & Lynsey Patton Daniel (DB 782, Pg 640); thence leaving said right-of-way line with the line of Daniel N 89°27'46" W a distance of 1,039.20' to a rebar set in the easterly right-of-way of Caleast Road; thence leaving Daniel with said right-of-way seven (7) calls:

N 03°46'26" W a distance of 193.46' to a rebar set; thence  
234.11' along the arc of a curve turning to the left, having a radius of 1,218.96', a chord bearing N 13°29'36" W, and a chord length of 233.75', to a rebar set; thence  
N 18°45'47" W a distance of 343.44' to a rebar set; thence  
152.45' along the arc of a curve turning to the right, having a radius of 1,088.44', a chord bearing N 14°19'57" W, and a chord length of 152.33', to a point; thence  
N 11°23'09" W a distance of 250.78' to a rebar set; thence  
154.41' along the arc of a curve turning to the right, having a radius of 954.31', a chord bearing N 05°50'28" W, and a chord length of 154.24', to a rebar set; thence  
N 02°45'17" W a distance of 563.44' to a rebar set, a corner to Jacques Dionne & Norma Lunsford (DB 714, Pg 474); thence leaving said right-of-way with Dionne & Lunsford three (3) calls:  
N 79°16'25" E a distance of 324.18' to a rebar set; thence  
N 01°08'51" E a distance of 613.49' to a rebar set; thence

S 79°30'22" W a distance of 556.22' to a rebar set in the easterly right-of-way line of Caleast Road; thence leaving Dionne & Lunsford with right-of-way of Caleast Road ten (10) calls:  
N 26°09'37" W a distance of 187.15' to a rebar set; thence  
N 22°00'28" W a distance of 231.52' to a rebar set; thence  
111.87' along the arc of a curve turning to the right, having a radius of 524.41', a chord bearing N 13°20'16" W, and a chord length of 111.65', to a rebar set; thence  
N 03°36'24" W a distance of 348.22' to a rebar set; thence  
193.40' along the arc of a curve turning to the left, having a radius of 448.43', a chord bearing N 13°19'10" W, and a chord length of 191.91', to a rebar set; thence  
N 27°05'11" W a distance of 104.45' to a rebar set; thence  
171.29' along the arc of a curve turning to the right, having a radius of 290.63', a chord bearing N 10°47'36" W, and a chord length of 168.82', to a rebar set; thence  
N 04°11'39" E a distance of 293.08' to a rebar set; thence  
157.84' along the arc of a curve turning to the left, having a radius of 1,374.49', a chord bearing N 03°18'13" W, and a chord length of 157.75', to a rebar set; thence  
N 05°13'59" W a distance of 254.95' to the Point of Beginning, having an area of 152.18 acres, as surveyed by Spencer Land Surveying (Job No. 2557) on September 16, 2021, Stuart W. Spencer, PLS 4068, as depicted on a plat recorded in Plat Book \_\_\_\_\_, Page \_\_\_\_\_, in the office of the Madison County Clerk.

Being all of the lands conveyed to Cecil Paul Thomas & Renee Dianne Thomas on April 5, 2007, excluding that area between the centerline and the easterly right-of-way of Caleast Road, by deed recorded in DB 619, Pg 777, in the office of the Madison County Clerk.

The Property is hereby annexed into City boundaries. In accordance with the Findings of Fact and recommendation of the Richmond Planning and Zoning Commission, which Findings of Fact the Board does adopt as its findings, the Property shall be, and is hereby, **zoned 152.18 Acres +/- AG (Agriculture)**.

The Department of Planning and Zoning, and the GIS Department, shall make the appropriate changes to the City's official map, and the City Clerk shall forward this Ordinance, together with other necessary information and documentation, to the appropriate local and state authorities.

## SECTION II

This Ordinance shall become effective immediately upon its enactment following second reading and publication in accordance with the provisions of applicable Kentucky law.

**DATE OF FIRST READING:** January 11, 2022  
**MOTION BY:** Commissioner Brewer  
**SECONDED BY:** Commissioner McDaniel

**DATE OF SECOND READING:** January 25, 2022  
**MOTION BY:** Commissioner Arnold  
**SECONDED BY:** Commissioner Newby


**VOTE**

Commissioner Arnold  
Commissioner Brewer  
Commissioner McDaniel  
Commissioner Newby  
Mayor Blythe


**YES**

x  
x  
x  
x  
x


**NO**

  
\_\_\_\_\_  
Mayor Blythe

ATTEST:

  
\_\_\_\_\_  
City Clerk

APPROVED AS TO FORM:

  
\_\_\_\_\_  
City Attorney



## Tract 1

### 152.18 Acres

All that certain piece, parcel or tract of land located in Madison County, Kentucky, lying on the east side of Caleast Road (KY Highway 2881) and the west side of Interstate 75, approximately 0.41 miles south of Duncannon Lane, and more particularly described as follows:

(All "rebar set" are 1/2" x 18" rebar with a red cap stamped "Spencer, PLS 4068")

(All "reference rebar set" are 1/2" x 18" rebar with a blue cap stamped "Ref Point, PLS 4068")

Beginning at a rebar set in the easterly right-of-way line of Caleast Road, being the southwesterly corner of James C. Reece (DB 752, Pg 708), and having KY State Plane Single Zone coordinates N 3,768,657.49 & E 5,335,054.10; thence leaving Caleast Road with the line of James C. Reece S 89°10'17" E a distance of 195.03' to a 1/2" rebar set; thence N 01°03'41" E a distance of 225.75' to a 1/2" rebar found (LS 670) in the line of Begley Properties, LLC (DB 674, Pg 415); thence leaving Reece with the line of Begley Properties, LLC, sixteen (16) calls:

S 88°15'45" E a distance of 279.27' to a 1/2" rebar found (LS 670); thence

S 89°06'22" E a distance of 189.76' to a 1/2" rebar found (LS 670); thence

S 88°26'05" E a distance of 235.02' to a 1/2" rebar found (LS 670); thence

S 87°38'05" E a distance of 242.46' to a 1/2" rebar found (LS 670); thence

S 88°12'03" E a distance of 423.49' to a 1/2" rebar found (LS 670); thence

S 00°25'47" W a distance of 131.35' to a 1/2" rebar found (LS 670); thence

S 00°22'29" W a distance of 132.26' to a rebar set; thence

S 01°29'20" W a distance of 321.85' to a 1/2" rebar found (LS 670); thence

S 01°13'58" W a distance of 225.49' to a 1/2" rebar found (LS 670); thence

S 00°34'50" E a distance of 139.01' to a 1/2" rebar found (LS 670); thence

S 02°23'09" W a distance of 152.77' to a 1/2" rebar found (LS 670); thence

S 02°12'51" W a distance of 335.04' to a 1/2" rebar found (LS 670); thence

S 01°37'27" W a distance of 256.76' to a rebar set; thence

S 87°30'34" E a distance of 260.27' to a 1/2" rebar found (LS 670); thence

S 87°56'24" E a distance of 312.05' to a rebar set; thence

S 83°28'41" E, passing a reference rebar set at 92.45', in all a distance of 94.45' to a corner in the westerly right-of-way line of Interstate 75; thence leaving Begley Properties, LLC with said right-of-way fifteen (15) calls:

S 31°20'15" E a distance of 68.51' to a rebar set; thence

S 06°08'10" W a distance of 398.22' to a rebar found (LS 670); thence

S 06°14'07" W a distance of 387.01' to a rebar found (LS 670); thence

S 06°15'49" W a distance of 155.09' to a rebar set; thence

S 77°35'11" W a distance of 51.29' to a rebar set; thence

S 05°48'01" W a distance of 46.81' to a rebar set; thence

S 32°57'42" E a distance of 76.15' to a rebar set; thence

S 05°38'30" W a distance of 72.34' to a rebar found (LS 670); thence

S 06°15'27" W a distance of 301.86' to a rebar found (LS 670); thence

S 06°14'43" W a distance of 391.30' to a rebar found (LS 670); thence

S 06°48'32" W a distance of 746.07' to a 1/2" rebar found (no cap); thence

S 07°41'40" W a distance of 111.40' to a rebar set; thence

S 31°49'54" W a distance of 81.05' to a rebar set; thence

S 35°43'41" E a distance of 53.60' to a rebar set; thence

S 04°21'52" W a distance of 40.66' to an iron pipe found, a corner to Joshua Casen & Lynsey Patton Daniel (DB 782, Pg 640); thence leaving said right-of-way line with the line of Daniel N 89°27'46" W a distance of 1,039.20' to a rebar set in the easterly right-of-way of Caleast Road; thence leaving Daniel with said right-of-way seven (7) calls:

N 03°46'26" W a distance of 193.46' to a rebar set; thence /

234.11' along the arc of a curve turning to the left, having a radius of 1,218.96', a chord bearing N 13°29'36" W, and a chord length of 233.75', to a rebar set; thence

N 18°45'47" W a distance of 343.44' to a rebar set; thence

152.45' along the arc of a curve turning to the right, having a radius of 1,088.44', a chord bearing N 14°19'57" W, and a chord length of 152.33', to a point; thence

N 11°23'09" W a distance of 250.78' to a rebar set; thence 154.41' along the arc of a curve turning to the right, having a radius of 954.31', a chord bearing N 05°50'28" W, and a chord length of 154.24', to a rebar set; thence N 02°45'17" W a distance of 563.44' to a rebar set, a corner to Jacques Dionne & Norma Lunsford (DB 714, Pg 474); thence leaving said right-of-way with Dionne & Lunsford three (3) calls: N 79°16'25" E a distance of 324.18' to a rebar set; thence N 01°08'51" E a distance of 613.49' to a rebar set; thence S 79°30'22" W a distance of 556.22' to a rebar set in the easterly right-of-way line of Caleast Road; thence leaving Dionne & Lunsford with right-of-way of Caleast Road ten (10) calls: N 26°09'37" W a distance of 187.15' to a rebar set; thence N 22°00'28" W a distance of 231.52' to a rebar set; thence 111.87' along the arc of a curve turning to the right, having a radius of 524.41', a chord bearing N 13°20'16" W, and a chord length of 111.65', to a rebar set; thence N 03°36'24" W a distance of 348.22' to a rebar set; thence 193.40' along the arc of a curve turning to the left, having a radius of 448.43', a chord bearing N 13°19'10" W, and a chord length of 191.91', to a rebar set; thence N 27°05'11" W a distance of 104.45' to a rebar set; thence 171.29' along the arc of a curve turning to the right, having a radius of 290.63', a chord bearing N 10°47'36" W, and a chord length of 168.82', to a rebar set; thence N 04°11'39" E a distance of 293.08' to a rebar set; thence 157.84' along the arc of a curve turning to the left, having a radius of 1,374.49', a chord bearing N 03°18'13" W, and a chord length of 157.75', to a rebar set; thence N 05°13'59" W a distance of 254.95' to the Point of Beginning, having an area of 152.18 acres, as surveyed by Spencer Land Surveying (Job No. 2557) on September 16, 2021, Stuart W. Spencer, PLS 4068, as depicted on a plat recorded in Plat Book \_\_\_\_\_, Page \_\_\_\_\_, in the office of the Madison County Clerk.

Being all of the lands conveyed to Cecil Paul Thomas & Renee Dianne Thomas on April 5, 2007, excluding that area between the centerline and the easterly right-of-way of Caleast Road, by deed recorded in DB 619, Pg 777, in the office of the Madison County Clerk.



Stuart W. Spencer, PLS 4068  
 Spencer Land Surveying  
 311 N 3<sup>rd</sup> Street  
 Richmond, KY 40475

Digitally signed by Stuart  
 W. Spencer, PLS  
 Date: 2021.09.17  
 07:10:44-04'00'

ADDITIONAL DOCUMENTS  
and  
OVERSIZE MAP

INCLUDED WITH SUBMISSION.

To research the filing, contact the  
Office of Secretary of State or the  
County Clerk.