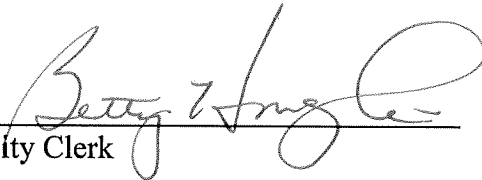


CERTIFICATION

I, Betty Houghton, Clerk of the City of Richmond do hereby certify that, the above Resolution 09-74 is a true and correct copy as was presented to the Richmond Board of Commissioners of the City of Richmond at their regular schedule meeting dated October 27, 2009.

Given under my hand this 27 day of October, 2009.



City Clerk

(SEAL)

RECEIVED AND FILED
DATE October 30, 2009

TREY GRAYSON
SECRETARY OF STATE
COMMONWEALTH OF KENTUCKY
BY Kandice Adkins

RESOLUTION 09-74

AN RESOLUTION ADOPTING A MODERN AND ACCURATE LEGAL DESCRIPTION OF TERRITORY PREVIOUSLY ANNEXED BY ORDINANCE

WHEREAS, the City of Richmond has enacted numerous ordinances annexing property into the corporate limits of the City of Richmond; and

WHEREAS, each individual annexation contains a prior survey of prepared by now unknown individual, and further references documentation that is no longer in existence, and

WHEREAS, the City wishes to provide a modern, accurate, easily identifiable legal description reflecting bearings and coordinates based upon the state plane coordinate system, including relevant GPS and GIS data, same having been certified by a professional land surveyor for each prior annexation; and

WHEREAS, the City wishes to comply with the requirements of Amended KRS 81A.4 70 effective July 13, 2004, and

WHEREAS, the City does not intend to amend or replace its prior ordinance annexing, but rather to interpret the defined boundaries of the territory previously annexed and adopt a modern and accurate legal description of territory previously annexed.

NOW THEREFORE, BE IT RESOLVED BY THE CITY COUNCIL OF THE CITY OF RICHMOND, KENTUCKY:

SECTION 1. That the Richmond Board of Commissioners of the City of Richmond hereby adopts the following legal description, and a plat attached hereto as prepared by Dwayne Wheatley, Licensed Professional Land Surveyor No. 3265 as an accurate depiction of the property previously annexed into the corporate city limits of the City of Richmond by Ordinance 97-32 dated July 15, 1997, a copy of which is attached and hereby adopts said new legal description and plat as the official legal description and plat to be adopted by the City for all purpose when referencing this prior annexation.

SECTION 2. This new legal description as prepared by Dwayne Wheatley a Licensed Professional Land Surveyor No. 3265 is as follows:

Note: The following legal description is an accurate representation of the subject property as per listed ordinance and resolution. The legal description is based upon information provided to Abacus Engineering and Land Surveying, Inc., by the City of Richmond. This legal description is not intended to comply with 201 KAR 18:150 and as such shall not be used in connection with the sale or transfer of land.

A certain tract of land situated on Kentucky Highway 25/421 in the Commonwealth of Kentucky, County of Madison consisting of 21.740 acres and described as follows:

The point of beginning being at the common corner with Tract #1, said corner being an iron pin and cap set in the east right-of-way of Highway 25 and 421, thence N66°05'46"E 646.41 feet to an iron pin and cap set at the common corner with Tract #1, thence N49°31'20"W 212.66 feet to a common corner with Peoples Bank, thence with the line of Peoples Bank N15°40'18"W 303.30 feet to an iron pin and cap set at the common corner with Peoples Bank and in the line of Clark-Moores Middle School, thence with line of said school N71°22'42"E 203.99 feet to an iron pin and cap, thence N68°12'15"E 1372.25 feet to an iron pin and cap set by a fence post and common corner with Mrs. J.B. Arnett, thence with Arnett S35°20'49"E 417.98 feet to an iron pin and cap set by a fence post and in the common line with the Millard Jones Heirs, thence with Jones Heirs S58°52'17"W 345.06 feet, S56°42'54"W 351.91 feet to an iron pin and cap set at a point at the beginning of a curve in the right-of-way of Pumpkin Run Road, thence with said right-of-way along a curve having a radius of 302.39 feet and an arc length of 89.22 feet, being subtended by a chord of S67°01'17"W 88.90 feet to a set iron pin, thence with said right-of-way S56°49'32"W 301.86 feet, S55°58'22"W 441.64 feet, S56°31'41"W 110.02 feet, S57°12'34"W 83.27 feet to an iron pin and cap set at the common corner with Tract #2 and continuing with Tract #2, N22°44'02"W 193.76 feet to an iron pin and cap set, thence S66°05'46"W 568.22 feet to an iron pin and cap set in the east right-of-way of Highway 25 and 421, thence with said right-of-way along a curve having a radius of 7590.00 feet and an arc length of 11.24 feet, being subtended by a chord of N11°10'14"W 11.24 feet, thence N11°47'14"W 39.93 feet to the point of beginning containing 21.740 acres more or less.

This Resolution shall be in full force and effect upon reading and adoption by the City of Richmond Board of Commissioners.

DATE OF READING:
MOTION BY:
SECONDED BY:

October 27, 2009
Brewer
Blythe


VOTE:
Commissioner Blythe
Commissioner Brewer
Commissioner Smart
Commissioner Strong
Mayor Lawson

YES	NO
X	
X	
X	
<i>Absent</i>	
X	

Constantine Lawson

Mayor

ATTEST:


City Clerk



P.O. Box 1164, Richmond, Kentucky 40476
236 Boggs Lane, Suite 4

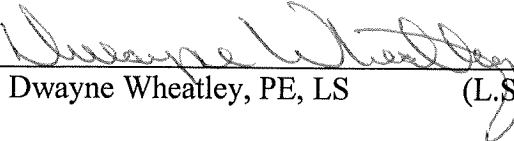
"Surveys you can count on."

**LEGAL DESCRIPTION FOR
RESOLUTION 09-74
(ORDINANCE 97-32)**

Note: The following legal description is an accurate representation of the subject property as per listed ordinance and resolution. The legal description is based upon information provided to Abacus Engineering and Land Surveying, Inc., by the City of Richmond. This legal description is not intended to comply with 201 KAR 18:150 and as such shall not be used in connection with the sale or transfer of land.

A certain tract of land situated on Kentucky Highway 25/421 in the Commonwealth of Kentucky, County of Madison consisting of 21.740 acres and described as follows:

The point of beginning being at the common corner with Tract #1, said corner being an iron pin and cap set in the east right-of-way of Highway 25 and 421, thence N66°05'46"E 646.41 feet to an iron pin and cap set at the common corner with Tract #1, thence N49°31'20"W 212.66 feet to a common corner with Peoples Bank, thence with the line of Peoples Bank N15°40'18"W 303.30 feet to an iron pin and cap set at the common corner with Peoples Bank and in the line of Clark-Moores Middle School, thence with line of said school N71°22'42"E 203.99 feet to an iron pin and cap, thence N68°12'15"E 1372.25 feet to an iron pin and cap set by a fence post and common corner with Mrs. J.B. Arnett, thence with Arnett S35°20'49"E 417.98 feet to an iron pin and cap set by a fence post and in the common line with the Millard Jones Heirs, thence with Jones Heirs S58°52'17"W 345.06 feet, S56°42'54"W 351.91 feet to an iron pin and cap set at a point at the beginning of a curve in the right-of-way of Pumpkin Run Road, thence with said right-of-way along a curve having a radius of 302.39 feet and an arc length of 89.22 feet, being subtended by a chord of S67°01'17"W 88.90 feet to a set iron pin, thence with said right-of-way S56°49'32"W 301.86 feet, S55°58'22"W 441.64 feet, S56°31'41"W 110.02 feet, S57°12'34"W 83.27 feet to an iron pin and cap set at the common corner with Tract #2 and continuing with Tract #2, N22°44'02"W 193.76 feet to an iron pin and cap set, thence S66°05'46"W 568.22 feet to an iron pin and cap set in the east right-of-way of Highway 25 and 421, thence with said right-of-way along a curve having a radius of 7590.00 feet and an arc length of 11.24 feet, being subtended by a chord of N11°10'14"W 11.24 feet, thence N11°47'14"W 39.93 feet to the point of beginning containing 21.740 acres more or less.


Dwayne Wheatley, PE, LS (L.S. 3265)


Date

OVERSIZE MAP INCLUDED WITH
SUBMISSION.

To research the map, contact the
Office of Secretary of State
or the County Clerk.