


**CERTIFICATE OF CITY CLERK**

I, Betty A. Houghton, hereby certify that I am duly qualified and acting City Clerk of the City of Richmond, Kentucky, and that Ordinance 92-05 is a true and correct copy of this ordinance and was approved and adopted February 18, 1992 at a duly held City Commission meeting in accordance with all applicable requirements of Kentucky law, including KRS 61.810, 61.815, 61.820 and 61.825, that a quorum was present for this meeting and that said ordinance has not been modified, amended, revoked, or repealed and that same is now in full force and effect.

**IN TESTIMONY WHEREOF**, witness my signature as City Clerk and the official Seal of said City this the October 27, 2009.

  
Betty A. Houghton, City Clerk

(Seal of City)

RECEIVED AND FILED  
DATE Oct 30, 2009

TREY GRAYSON  
SECRETARY OF STATE  
COMMONWEALTH OF KENTUCKY  
BY Kandice Adkins

ORDINANCE NO. 92-05

AN ORDINANCE OF THE CITY OF RICHMOND, KENTUCKY, ANNEXING TO THE CORPORATE LIMITS OF THE CITY OF RICHMOND 2.53 ACRES OF LAND ADJACENT TO THE CITY LIMITS.

WHEREAS, the owner of record and the unincorporated territory described below would like to have annexed to the corporate limits of the City of Richmond, Kentucky, 2.53 acres of land adjacent to the City Limits and described as follows:

A certain tract of land situated east of U. S. Highway #25 and adjoining the Lake Reba Property in Madison County, Kentucky, bounded and described as follows:

Beginning at a post, said post being a common corner with Arnett, Shannon and the City of Richmond Property, thence with said City of Richmond Property, three (3) calls, S74 degree-57'-15"E 372.33 feet, S42 degree-51'-17"W 560.14 feet, S42 degree-27'-58"W 109.50 feet to a point and new corner with Mrs. J. B. Arnett, thence a new line with Mrs. Arnett N09 degree-14'-07"E 596.15 feet to the beginning containing 2.53 acres.

WHEREAS, Ordinance No. 91-27 declaring intent to annex said tract of land pursuant to KRS 81A.410, 81A.420, and 100.209 was duly enacted on the 21st day of May, 1991, and the Richmond Planning and Zoning Commission after a public hearing on the 24th day of April, 1991, with due notice as required by law, has recommended a zoning classification and official map amendment of R-1-A for annexation area.

NOW, THEREFORE BE IT ORDAINED by the Board of Commissioners of the City of Richmond that:

1. The unincorporated territory described above being adjacent and contiguous to the corporate limits of the City of Richmond, Kentucky, is hereby annexed to the boundaries of the City of Richmond, and is zoned R-1-A.

2. The Codes Enforcement Officer make the appropriate changes to the Official Zoning Map of the City of Richmond.

3. The City Clerk cause this ordinance to be published in accordance with the appropriate Kentucky Revised Statutes.

DATE OF FIRST READING: February 4, 1992

MOTION BY: Commissioner Hacker

SECONDED BY: Commissioner Jones

VOTE: YES NO


	YES	NO
Commissioner Carrier	x	
Commissioner Hacker	x	
Commissioner Jones	x	
Commissioner Strong	x	
Mayor Durham	x	


DATE OF SECOND READING: February 18, 1992

MOTION BY: Commissioner Hacker


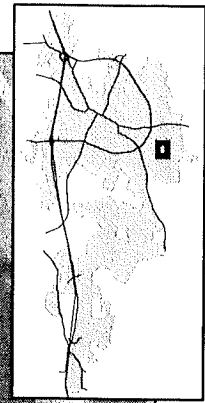
SECONDED BY: Commissioner Jones

VOTE:	YES	NO
Commissioner Carrier	x	
Commissioner Hacker	x	
Commissioner Jones	x	
Commissioner Strong	x	
Mayor Durham	x	

  
 \_\_\_\_\_  
 MAYOR

ATTEST:  
  
 \_\_\_\_\_  
 CITY CLERK

# Annexation Map, Richmond, Kentucky



**This map represents approximate annexation boundaries but is not a legal survey.**

Richmond GIS  
May 25, 2005

**Disclaimer:** While the GIS Office strives to maintain accurate data, the City of Richmond does not guarantee its maps or data to be complete, accurate, current, or without error, nor does the City guarantee the fitness of the data for a particular use.