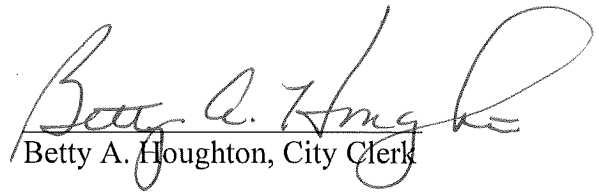


CERTIFICATE OF CITY CLERK

I, Betty A. Houghton, hereby certify that I am duly qualified and acting City Clerk of the City of Richmond, Kentucky, and that Ordinance 92-16 is a true and correct copy of this ordinance and was approved and adopted April 21, 1992 at a duly held City Commission meeting in accordance with all applicable requirements of Kentucky law, including KRS 61.810, 61.815, 61.820 and 61.825, that a quorum was present for this meeting and that said ordinance has not been modified, amended, revoked, or repealed and that same is now in full force and effect.

IN TESTIMONY WHEREOF, witness my signature as City Clerk and the official Seal of said City this the October 27, 2009.


Betty A. Houghton, City Clerk

(Seal of City)

RECEIVED AND FILED
DATE Oct. 30, 2009

TREY GRAYSON
SECRETARY OF STATE
COMMONWEALTH OF KENTUCKY
BY Hardie Adkins

AN ORDINANCE OF THE CITY OF RICHMOND, KENTUCKY, ANNEXING TO THE CORPORATE LIMITS OF THE CITY OF RICHMOND 4.499 ACRES OF LAND ADJACENT TO THE CITY LIMITS.

WHEREAS, the owner of record and the unincorporated territory described below would like to have annexed to the corporate limits of the City of Richmond, Kentucky, 4.499 acres of land adjacent to the City Limits and described as follows:

Beginning at a post at the northwest corner of the Fletcher Hale Property, near the old entrance to Hales property, thence with the old line between Hale and the city property (Golf Course) S75°-35'-10"E 1230.93 feet to a post and corner to Fletcher Hale, thence a new line with Hale S89°-52'-44"W 1268.82 feet to a post in the line of the city property (Golf Course) thence with the old line between Hale on the city property N13°-55'-33"E 318.45 feet to the beginning containing 4.499 acres.

This is a parcel of land subdivided off of the Fletcher Hale Property.

WHEREAS, Ordinance No. 92-09 declaring intent to annex said tract of land pursuant to KRS 81A.410, 81A.420, and 100.209 was duly enacted on the 3rd day of March, 1992, and the Richmond Planning and Zoning Commission after a public hearing on the 12th day of February, 1992, with due notice as required by law, has recommended a zoning classification and official map amendment of R-1-A for annexation area.

NOW, THEREFORE BE IT ORDAINED by the Board of Commissioners of the City of Richmond that:

1. The unincorporated territory described above being adjacent and contiguous to the corporate limits of the City of Richmond, Kentucky, is hereby annexed to the boundaries of the City of Richmond.
2. The Codes Enforcement Officer make the appropriate changes to the Official Zoning Map of the City of Richmond.
3. The City Clerk cause this Ordinance to be published in accordance with the appropriate Kentucky Revised Statutes.

DATE OF FIRST READING: April 7, 1992

MOTION BY: Commissioner Hacker

SECONDED BY: Commissioner Strong


Vote:	Yes	No
Commissioner Hacker	x	
Commissioner Jones		Absent
Commissioner Strong	x	
Commissioner Tobler	x	
Mayor Durham	x	

DATE OF SECOND READING: April 21, 1992


MOTION BY: Commissioner Hacker

SECONDED BY: Commissioner Tobler

Vote:	Yes	No
Commissioner Hacker	x	
Commissioner Jones	x	
Commissioner Strong	x	
Commissioner Tobler	x	
Mayor Durham	x	



Mayor

ATTEST:


City Clerk

Annexation Map, Richmond, Kentucky



0 125 250 500
Feet

This map represents approximate annexation boundaries but is not a legal survey.

Richmond GIS
May 24, 2005

Disclaimer: While the GIS Office strives to maintain accurate data, the City of Richmond does not guarantee its maps or data to be complete, accurate, current, or without error, nor does the City guarantee the fitness of the data for a particular use.

OVERSIZE MAP INCLUDED WITH
SUBMISSION.

To research the map, contact the
Office of Secretary of State
or the County Clerk.