


**CERTIFICATE OF CITY CLERK**

I, Betty A. Houghton, hereby certify that I am duly qualified and acting City Clerk of the City of Richmond, Kentucky, and that Ordinance 93-10 is a true and correct copy of this ordinance and was approved and adopted May 4, 1993 at a duly held City Commission meeting in accordance with all applicable requirements of Kentucky law, including KRS 61.810, 61.815, 61.820 and 61.825, that a quorum was present for this meeting and that said ordinance has not been modified, amended, revoked, or repealed and that same is now in full force and effect.

**IN TESTIMONY WHEREOF**, witness my signature as City Clerk and the official Seal of said City this the October 27, 2009.

  
Betty A. Houghton, City Clerk

(Seal of City)

RECEIVED AND FILED  
DATE Oct. 30, 2009

TREY GRAYSON  
SECRETARY OF STATE  
COMMONWEALTH OF KENTUCKY  
BY Hannie Udholm

ORDINANCE NO. 93-10

AN ORDINANCE OF THE CITY OF RICHMOND, KENTUCKY, ANNEXING 177.81 ACRES OF LAND ADJACENT TO THE CITY LIMITS.

WHEREAS, the sole owner of record and the unincorporated territory described below would like to have annexed to the corporate limits of the City of Richmond, Kentucky 177.81 acres of land adjacent to the City Limits and described as follows:

A certain tract of land situated on the east side of Duncannon Lane, approximately 3/4 miles west of U. S. Highway #25, in Madison County, Kentucky, bounded and described as follows:

Beginning at a point in the center of Duncannon Lane, said point being at the intersection of the center line of Duncannon Lane with the center line of the old L. & N. roadbed, new abandoned, a corner to Bill Rice, thence with the center line of said roadbed, the line of Bill Rice, S43°-45'W 731.94 feet, S39°-15'W 198.0 feet, S27°-45'W 264.0 feet, S15°-45'W 298.98 feet, S6°-08'W 1948.32 feet to a point in the center of the old L. & N. roadbed, thence leaving said roadbed N89°-15'W passing the corner of Joe Smith at 58.74 feet and continuing with Smith at same course, in all 1606.14 feet to an iron post and corner to E. G. Rice (Frank Shoop), thence with Rice's line (Shoop) N0°-38'E 1472.0 feet to an iron post and corner to Rice (Shoop), thence continuing with Rice's line (Shoop) N51°-39'W 1842.9 feet to a point in the east line of Duncannon Lane, a corner, thence with the east line of Duncannon Lane N46°-45'E 112.0 feet, N52°-30'E 132.0 feet, N58°-15'E 132.0 feet, N64°-00'E 132.0 feet, N69°-08'E 132.0 feet, N71°-30'E 1774.74 feet to a point in the east line of Duncannon Lane, a corner, thence N18°-30'W 15.18 feet to a point in the center of Duncannon Lane, a corner, thence with the center line of Duncannon Lane, N71°-30'E 145.2 feet, N85°-00'E 132.0 feet, S75°00'E 108.9 feet, S59°-00'E 80.52 feet, S50°-23'E 468.8 feet, S59°-00'E 116.16 feet, S84°-15'E 225.06 feet, S86°-08'E 707.52 feet to the beginning containing 177.81 acres.

WHEREAS, this annexation meets the requirements of KRS 81A.410, and the sole owner of record of such land has consented in writing to the annexation pursuant to KRS 81A.412, and,

WHEREAS, it is declared pursuant to KRS 81A.420 that it is desirable to annex this unincorporated contiguous territory and the Richmond Planning and Zoning Commission conducted a Public Hearing pursuant to KRS 100.209 for its recommendation as to zone classifications and any zoning map amendments.

NOW, THEREFORE BE IT ORDAINED by the Board of Commissioners of the City of Richmond that:

1. The unincorporated territory described above being adjacent and contiguous to the corporate limits of the City of Richmond, Kentucky, is hereby annexed to the boundaries of the City of Richmond.
2. The Richmond Planning and Zoning Commission conducted a Public Hearing pursuant to KRS 100.209 on April 14, 1993, and recommended that the zoning classification of the subject property be I-2.
3. The City Clerk cause this Ordinance to be published in accordance with the appropriate Kentucky Revised Statutes.

DATE OF FIRST READING April 20, 1993

MOTION BY: Commissioner Strong

SECONDED BY: Commissioner Tobler


Vote:	Yes	No
Commissioner Hacker	x	
Commissioner Jones	x	
Commissioner Strong	x	
Commissioner Tobler	x	
Mayor Durham		Abstain

DATE OF SECOND READING: May 4, 1993


MOTION BY: Commissioner Tobler

SECONDED BY: Commissioner Strong

Vote:	Yes	No
Commissioner Hacker	x	
Commissioner Jones	x	
Commissioner Strong	x	
Commissioner Tobler	x	
Mayor Durham		Abstain

  
\_\_\_\_\_  
Mayor

Attest:

  
\_\_\_\_\_  
City Clerk

# Annexation Map, Richmond, Kentucky



This map represents approximate annexation boundaries but is not a legal survey.

Disclaimer: While the GIS Office strives to maintain accurate data, the City of Richmond does not guarantee its maps or data to be complete, accurate, current, or without error, nor does the City guarantee the fitness of the data for a particular use.

Richmond GIS  
May 25, 2005

OVERSIZE MAP INCLUDED WITH  
SUBMISSION.

To research the map, contact the  
Office of Secretary of State  
or the County Clerk.