

Map 1

LAW OFFICES
DOUGHERTY & HAUNZ
KENTUCKY HOME LIFE BUILDING
LOUISVILLE, KENTUCKY 40202

FRANK J. DOUGHERTY, JR.
FOSTER L. HAUNZ
H. MARK LUEKE

TELEPHONE
583-2807
AREA CODE 502

December 15, 1981

RECEIVED

DEC 18 1981

Office of Secretary of State
Commonwealth of Kentucky
State Capitol Building
Frankfort, KY 40601

SECRETARY OF STATE
COMMONWEALTH OF KY.

Attention: Mr. Eugene Harrell
Land Office
Re: CITY OF RIVERWOOD ANNEXATION

Dear Mr. Harrell:

Pursuant to KRS 81A.470, please find enclosed the following:

1. An accurate map of the area annexed to the City of Riverwood pursuant to Ordinance NO. 3, Series 1981, proposing annexation, and finalized by Ordinance NO.4, Series 1981, said map being attached hereto as Exhibit A.
2. Certified copy of City of Riverwood Ordinance NO. 4, Series 1981 annexing the area.
3. Metes and bounds description of the area being annexed is contained in the attached Ordinance.

Please acknowledge receipt of the enclosures on the attached copy of this letter.

Yours very truly,

DOUGHERTY & HAUNZ

Foster L. Haunz
Attorneys for City of Riverwood

FLH:pc
CC: Hon. Bremer Ehrler
Jefferson County Clerk

CITY OF RIVERWOOD

Ordinance No. 4, Series 1981

AN ORDINANCE ANNEXING TO THE CITY OF RIVERWOOD A CERTAIN TRACT OF LAND IN THE COUNTY OF JEFFERSON ADJOINING THE PRESENT CITY OF RIVERWOOD AND INCLUDING RIVERWOOD SUBDIVISION SECTION 6, SAID AREA BEING MORE PARTICULARLY HEREINAFTER DESCRIBED.

WHEREAS, by Ordinance No. 3, Series 1981, the City proposed to annex the hereinafter described area, and

WHEREAS, said Ordinance and Notice relating thereto was published in The Louisville Times as a Legal Notice on August 1, 1981, and September 19, 1981.

WHEREAS, the last date for the filing of any petition in opposition was October 5, 1981, and no petition or remonstrance was filed, now, therefore,

BE IT ORDAINED BY THE CITY OF RIVERWOOD:

Section 1. There is hereby annexed to the City of Riverwood, Kentucky, and the boundary is hereby extended as to include within the boundaries of the City of Riverwood, a certain tract of land which was formerly embraced within the County of Jefferson and which is adjacent to and contiguous with the present city boundary line and more particularly described as follows:


BEGINNING at an iron pipe at the southwesterly corner of Lot 105, Riverwood, Section 3, Plat of which is of record in Plat and Subdivision Book 21, Page 71, in the Office of the Jefferson County Clerk, Jefferson County, Kentucky, said point also being the Northwesterly corner of Lot 148, Riverwood, Section 6, Plat of which is of record in Plat and Subdivision Book 29, Page 93, in the office of the clerk aforesaid, thence North $54^{\circ} 40' 40''$ E 290.47 feet; thence North $69^{\circ} 00' 40''$ E 61.93 feet; thence North $54^{\circ} 40' 40''$ E 156.15 feet; thence North $80^{\circ} 3' 40''$ E 115.00 feet; thence North $65^{\circ} 55' 11''$ E 480.08 feet to a point, said point being the Northeasterly corner of Riverwood, Section 6 aforesaid; thence South $33^{\circ} 19' 50''$ E 689.07 feet to a point, said point being the Southeasterly corner of Riverwood, Section 6 aforesaid; thence South $66^{\circ} 49' 2''$ W 2.40 feet; thence South $44^{\circ} 47' 2''$ W 679.60 feet more or less to a point; thence South $64^{\circ} 42' 27''$ W 299.55 feet to a point; thence South $60^{\circ} 34' 20''$ W 39.52 feet to a point; thence South $59^{\circ} 12' 48''$ W 53.86 feet to a point, said point being the Southwesterly corner of Riverwood, Section 6, aforesaid; thence North $34^{\circ} 58' 14''$ W 426.37 feet to a point; thence North $35^{\circ} 19' 15''$ W 469.80 feet to a point; thence North $37^{\circ} 34' 20''$ W 6.5 feet to the point of beginning.

Section 2. All ordinances heretofore duly adopted and in force in the present City of Riverwood shall equally apply to the area described in this ordinance.

Section 3. Immediately upon the passage hereof, the City Clerk is authorized and directed to publish this ordinance pursuant to KRS Chapter 424 and said ordinance shall be in full force and effect from and after its enactment and publication.


First Reading had this 27 day of October, 1981.

PASSED, APPROVED AND ENACTED this 24th day of November, 1981.



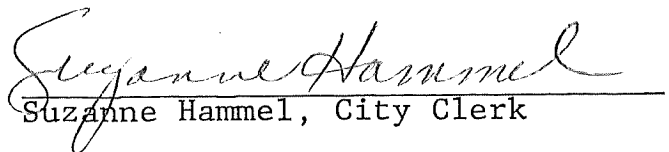
J. Harper Stoddard, Jr.
Chairman Mayor

ATTEST:



Suzanne Hammel, City Clerk

I hereby certify that the foregoing is a true and correct copy of Ordinance No. 4, Series, 1981, of the City of Riverwood duly adopted by said City.



Suzanne Hammel, City Clerk

OVERSIZE MAP INCLUDED WITH
SUBMISSION.

To research the map, contact the
Office of Secretary of State
or the County Clerk.