

**CITY OF ST. MATTHEWS**

3940 Grandview Avenue

P. O. Box 7097

St. Matthews, Kentucky 40207

Arthur K. Draut, Mayor

(502) 895-9444

(502) 895-0510

Martha Schade  
Bernard Bowling, Jr.  
Richard Tonini  
Mary Jo Nay

RECEIVED

FEB 12 2001

SLASH  
COMM

Toony Weiter  
Gary Vincent  
Kevin Eddins  
Michael Cook

February 9, 2001

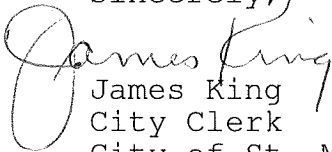
Secretary of State:

Enclosed are maps for the City of Cherrywood Village, Fairmeade,  
and Springlee.

This completes the maps for the 5 cities we annexed.

Any questions please call.

Sincerely;



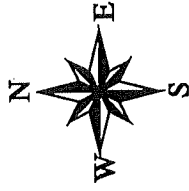
James King  
City Clerk  
City of St. Matthews  
(502) 899-2516

# City of Cherrywood Village, Kentucky



## Legend

-  Suburban City Boundary
-  Parcel Lines



100 0 100 200 Feet




Copyright © 2000, LOUISVILLE AND DEERSON COUNTY METROPOLITAN SERVICE DISTRICT (MSD) WATER COMPANY (LWC)  
All Rights Reserved.

Louisville/Jefferson County Information  
Systems Department  
LWCMSD, based on cooperative project of:

- City of Louisville
- Metropolitan Service District
- Property Valuation Administrator
- Louisville Water Company


No part of this map may be reproduced or transmitted in any form or by any means, electronic or mechanical, including photocopying, recording, or by any information system, except as expressly permitted in writing by MS&D.

# City of Fairmeade, Kentucky



## Legend

-  Suburban City Boundary
-  Parcel Lines



100 0 100 200 Feet




Copyright © 2000 LOUISVILLE AND JEFFERSON COUNTY METROPOLITAN SEWER DISTRICT (MSD) and LOUISVILLE WATER COMPANY (LWC). All Rights Reserved.

Louisville/Jefferson County Information Center (LOJIC), a Jefferson County, Kentucky, based cooperative project of:

- City of Louisville
- Jefferson County
- Metropolitan Sewer District
- Louisville Water Company
- Louisville Water Center

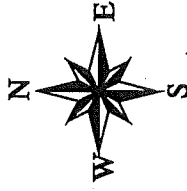
No part of this map may be reproduced or transmitted in any form or by any means, including photocopying and recording, or by any information storage or retrieval system, except as expressly permitted in writing by MSD.

# City of Springlee, Kentucky



## Legend

-  Suburban City Boundary
-  Parcel Lines



100 0 100 200 Feet




Copyright © 2006 LOUISVILLE AND JEFFERSON COUNTY METROPOLITAN SEWER DISTRICT (MSD) and LOUISVILLE WATER COMPANY (LWC). All Rights Reserved.

Louisville/Jefferson County Information Consortium (LOJIC), a Jefferson County, Kentucky, based cooperative project of:

- City of Louisville
- Jefferson County
- Metropolitan Sewer District
- Louisville Water Company
- Louisville Water Company

No part of this map may be reproduced or transmitted in any form or by any means, including photocopying and recording, or by any information storage or retrieval system, except as expressly permitted in writing by MSD.