

Commonwealth of Kentucky,

County of Jefferson

SS.

OFFICIAL CERTIFICATE

I, PAULIE MILLER, Clerk of Jefferson Circuit Court, in and for the Commonwealth and County aforesaid, do hereby certify that the attached is a full, true and correct copy of Judgment of Annexation in Action #79 CI 10855 entered in Court on January 7, 1980;

WHEREIN, City of Jeffersontown, Kentucky VS. Ex Parte.

/s/ Jack E. Mudd, Judge

as appears of record in my office.

In TESTIMONY WHEREOF, I have hereunto set my hand and affixed the seal of the Court aforesaid, at the city of Louisville, this 18th day of January, 19 80.

C35C

Paulie Miller Clerk

Received by
the Secretary
of State
Jan 21,
1980

NO. 79CI-10855

20 1979

JEFFERSON CIRCUIT COURT

ma

DIVISION SIX

IN RE: CITY OF JEFFERSONTOWN, KENTUCKY

PETITIONER

JUDGMENT

Find

* * * * *

This cause coming on to be heard on Petition of the City of Jeffersontown, Kentucky, a city of the Fourth Class, and the exhibits thereto, including consent of the sole owners of and resident voters on the land sought to be annexed, and no remonstrance having been filed herein, and no order for granting future time for making defense having been entered herein; and this Court finding that all requirements of K.R.S. 81.210 applicable to said annexation have been complied with,

IT IS HEREBY ORDERED AND ADJUDGED:

1. That a tract of land hereinafter described be, and hereby is, annexed to the corporate limits of the City of Jeffersontown, Kentucky, and that the city boundary of the City of Jeffersontown, Kentucky, is extended to include therein the following tract of land, to-wit:


BEGINNING at a point in the Easterly line of Billtown Road (also known as the Jeffersontown-Seatonville Road) 450 feet, more or less, Northwardly from the intersection of said line of Billtown Road with the Northwardly line of J. A. Fichtner's 16 foot roadway as measured along side Billtown Road; thence North 84 degrees 24 minutes 46 seconds West 60 feet, more or less, to the Westerly right-of-way line of Billtown Road, and the boundary line of the City of Jeffersontown as established by Ordinance No. 193, Series 1956; thence Northwardly with the said line of Billtown Road and the City boundary line established aforesaid, 221.5 feet, more or less, to a point; thence crossing Billtown Road South 86 degrees 42 minutes 31 seconds East 60 feet, more or less, to a point in the Easterly line of Billtown Road; thence South 86 degrees 42 minutes 31

seconds East 444.87 feet, more or less, to a point; thence North 2 degrees 57 minutes 20 seconds East 300.58 feet, more or less, to a point; thence North 26 degrees 45 minutes East 301.16 feet, more or less, to a point in the Southerly line of the Pearl Swann tract; thence with said line of Swann tract, South 59 degrees 11 minutes 13 seconds East 359.35 feet, more or less, to a stone; thence South 13 degrees 13 minutes 35 seconds West 497.89 feet, more or less, to a post, said post being in the Northerly line of a 16 foot roadway; thence with the Northerly line of said roadway, North 84 degrees 47 minutes West 40 feet, more or less, to a post; thence along the Western line of a 16 foot roadway, South 15 degrees 17 minutes 49 seconds West 175.5 feet, more or less, to a point; thence North 84 degrees 24 minutes 46 seconds West 712 feet, more or less, to the point of beginning.

2. That the Clerk of this Court shall immediately certify this Judgment to the City Council of the City of Jeffersontown, Kentucky, who shall immediately enter this Judgment on its records.


3. That the cost of this action shall be paid by the City of Jeffersontown, Kentucky.

This is a Final Judgment.



JUDGE
DATE: JAN 7 1980


Tendered By:



Joseph P. Pike
Attorney for Petitioner
1009 Ky. Home Life Bldg.
Louisville, Kentucky 40202
Phone: 584-4309

ENTERED IN COURT
JAN 7 1980
JAN 7 1980

PAULIE MILLER, Clerk
By 
Deputy Clerk

A COPY
ATTEST: PAULIE MILLER, CLERK
JEFFERSON CIRCUIT COURT
LOUISVILLE KENTUCKY
BY  D.C.