


RECEIVED

CITY OF SALT LICK
SALT LICK, KENTUCKY

MAY 20 1981

SECRETARY OF STATE
COMMONWEALTH OF KY.



5-18-81

TO: OFFICE SECRETARY OF STATE (LIBBY HORN)
FROM: CITY OF SALT LICK
RE: UPDATE OF INCORPORATION KRS 81.045 (SB 22)

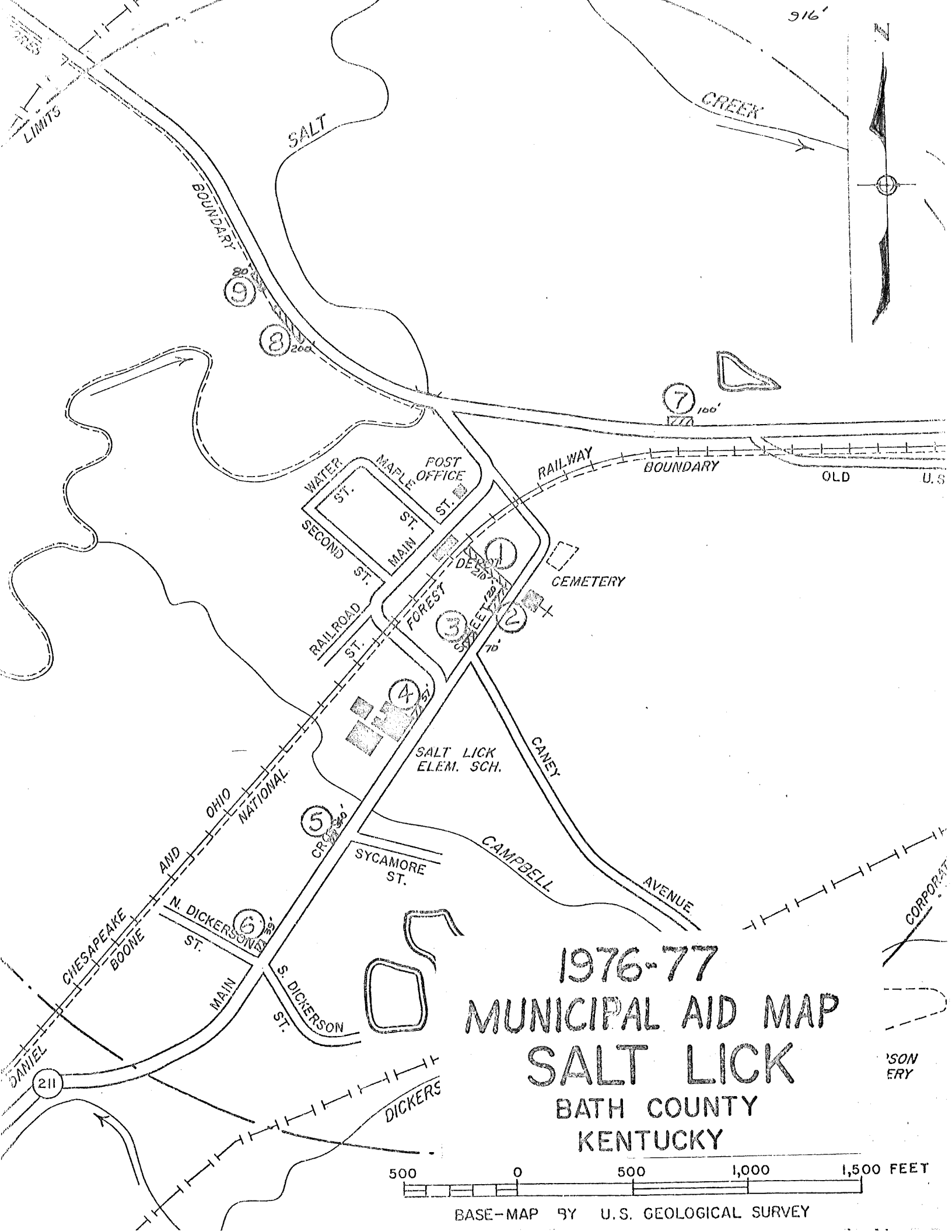
- ① NAME OF CITY: CITY OF SALT LICK
- ② DATE OF INCORPORATION: 2-16-1888 ✓
- ③ PRESENT CLASSIFICATION: 6th CLASS CITY
- ④ SEE ATTACHED MAP

IF ANY ADDITIONAL INFORMATION IS NEEDED, PLEASE CONTACT
ME IMMEDIATELY.

Sincerely,

CLERK

Bath County



916'

CREEK

SALT

BOUNDARY

9

8

7

RAILWAY

BOUNDARY

OLD U.S.

WATER ST. MAPLE ST. POST OFFICE ST.

SECOND ST. MAIN ST.

RAILROAD ST. FOREST ST.

CEMETERY

SALT LICK ELEM. SCH.

CANEY

CAMPBELL AVENUE

SYCAMORE ST.

OHIO NATIONAL

5

CHESAPEAKE AND BOONIE

N. DICKERSON ST.

S. DICKERSON ST.


6

211

DICKERS

1976-77
 MUNICIPAL AID MAP
 SALT LICK
 BATH COUNTY
 KENTUCKY

SON
 ERY



BASE-MAP BY U.S. GEOLOGICAL SURVEY