

CITY OF SHEPHERDSVILLE

P.O. Box 400
634 Conestoga Parkway
SHEPHERDSVILLE, KY 40165

MAYOR
CURTIS HOCKENBURY

CITY CLERK
CR WIRTHLIN


CITY COUNCIL

LISA CARTER
STACEY CLINE
BONNIE ENLOW
LARRY HATFIELD
DEB HUFFMAN
KENNY NEWTON

CERTIFICATION: KRS 81A.470 FILINGS

I certify I am the duly qualified City Clerk of the City of Shepherdsville, Kentucky,
and the following page of Ordinance No. 010-789 is a true, correct, and complete copy duly
adopted by the City Council at a duly convened meeting held on the twenty - third day of
August , 2010 all as appears in the official records of said City.

WITNESS, my hand and *the Seal of City of Shepherdsville, KY*, this 19th day of November
2019.



C.R. Wirthlin, City Clerk

RECEIVED AND FILED
DATE November 25, 2019

ALISON LUNDERGAN GRIMES
SECRETARY OF STATE
COMMONWEALTH OF KENTUCKY
BY Handie Adkins

TEL: (502) 543-2923
TEL: (502) 955-7803
FAX: (502) 543-6201



Mayor - mayorhock@shepcity.com
Clerk - crwirthlin@shepcity.com
Website: shepherdsville.net

**City of Shepherdsville
Ordinance No. 010-789**

**AN ORDINANCE CONFIRMING ANNEXATION OF UNINCORPORATED
TERRITORY ADJOINING THE CITY OF SHEPHERDSVILLE, BULLITT COUNTY,
KENTUCKY**

BE IT ORDAINED by the City Council of the City of Shepherdsville, Bullitt County, Kentucky, as follows:

SECTION I.

The City Council of the City of Shepherdsville, Bullitt County, Kentucky, does hereby ordain that it confirms the annexation of certain unincorporated territory to the City of Shepherdsville, Bullitt County, Kentucky and such territory shall become a part of the City of Shepherdsville; and further such territory annexed is described in attached Exhibit 1.

SECTION II.

BEGINNING at an iron pin in the corner of Price, Wyler and Arnold; thence with Wyler's line S. 56° 15' 00" W. 415.38 feet to an iron pipe; thence leaving Wyler's line N 28° 43' 01" W. 38.22 feet to an iron pin; thence N 23° 34' 22" E. 55.26 feet to an iron pin; thence N 5° 34' 53" E. 46.94 feet to an iron pin; thence N 19° 15' 51" W. 46.11 feet to an iron pin; thence N 42° 18' 11" W. 92.04 feet to an iron pin; thence N 56° 15' 00" E 356.02 feet to an iron pin; thence S 29° 26' 03" E. 240.56 feet to the point of beginning, containing in all 2.00 acres.


Being the same property conveyed John L. Smith, unmarried, by deed dated May 5, 1978, of record in Deed Book 217, page 313, Bullitt County Clerk's Office.


SECTION III.

The City Clerk is hereby directed to publish this ordinance in accordance with the Kentucky Revised Statutes.

First reading August 9, 2010

Second reading August 23, 2010


Sherman Tinnell, Mayor

Attest: 
Deputy City Clerk

CONSENT TO ANNEXATION BY THE CITY OF SHEPHERDSVILLE

Comes now the undersigned, John L. Smith and Nineveh Smith and states as follows:

1. John L. Smith and Nineveh Smith are the owners of the land sought to be annexed by the City of Shepherdsville and is the only owner of said land.
2. The description of said land, from the deed and by metes and bounds, if applicable and by annexation plat are attached hereto and made a part hereof.
3. The undersigned specifically consents to the annexation of the above described land in and to the City of Shepherdsville, Kentucky.
4. The undersigned has been advised and fully understands that by signing this consent, John L. Smith and Nineveh Smith is relieving the City of any obligation to enact a notification ordinance required by KRS 81A.420 or to publicize any proposed annexation.
5. The undersigned by signing this document further acknowledges that it has been explained and John L. Smith and Nineveh Smith understand that the City shall not be required to wait sixty (60) days before enacting an ordinance actually annexing the property into the City of Shepherdsville and that the City may adopt a final annexation ordinance in a single ordinance.
6. The undersigned owner of the above described property further acknowledge that upon the enactment of the above referenced ordinance the territory shall become a part of the City pursuant to KRS 81A.412.

IN WITNESSETH WHEREOF, the undersigned has executed this document on the 23rd day of August, 2010.

BY: John Smith
JOHN L. SMITH

Nineveh Smith
NINEVEH SMITH

STATE OF KENTUCKY

COUNTY OF BULLITT


Personally appeared before me: John L. Smith and Nineveh Smith and state that the foregoing is true, that they understand same and they voluntarily entered into the Consent to Annexation and signed and acknowledged in my presence this 23rd day of August, 2010.

[Signature]
NOTARY PUBLIC

STATE AT LARGE

My Commission Expires: 7/22/2013

This instrument prepared by:

A handwritten signature in black ink, appearing to read 'WR Wilson', written over a horizontal line.

William R. Wilson
City Attorney for the City of Shepherdsville
P.O. Box 16551
Shepherdsville, KY 40165
502-543-1000