

STEPHEN P. SMITH, JR.

Attorney and Counselor at Law

1526 KENTUCKY HOME LIFE BLDG.
239 SOUTH FIFTH STREET
LOUISVILLE, KENTUCKY 40202
(502) 583-1678

July 20, 1981

Mrs. Sue Duvall
Public Administration Specialist
Kentuckiana Regional Planning
and Development Agency
914 East Broadway
Louisville, KY 40204

RECEIVED

JUL 22 1981

SECRETARY OF STATE
COMMONWEALTH OF KY.

Re: City of Springlee, Ky.

Dear Mrs. Duvall:

In compliance with KRS 81.045, I submit to you on behalf of the City of Springlee, Ky. the following information:

1. Name of the City -- Springlee, Ky.
2. Date of Incorporation -- April 14, 1950.
3. Present Classification -- Sixth (6) Class
4. Present boundaries --

BEGINNING at a point in the southwest line of Browns Lane at a point in the southeast line of a tract of land conveyed to Miller and Florine Prentice by deed in Deed Book 1772, page 386 and recorded March 1941, and further identified as Tract No. 63, Map 28, Jefferson County Tax Commissioner's Office; thence southwestwardly with the southeast line of the Miller tract and the southeast line of Spring Hill Subdivision Section #5, recorded in Plat and Subdivision Book 9, page 66, and the southeast line of Springhill Subdivision Section #4, recorded in Plat and Subdivision Book 8, page 78, a distance of 1759.73 feet to the southeast line of Breckenridge Lane at the southwest

Jefferson

April 14, 1950

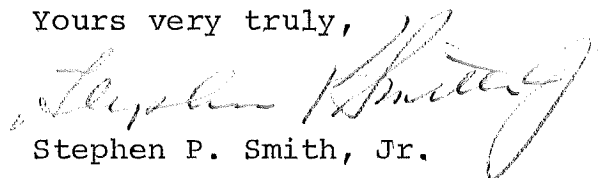
RECEIVED
JUL 22 1981
SECRETARY OF STATE
COMMONWEALTH OF KY.

corner of Subdivision Lot 1, Block "C" in Springhill Subdivision Section #4, thence with the southeast line of Breckenridge Lane northwestwardly a distance of 1263.08 feet to the northwest corner of Subdivision Lot #1, Block "A" in Springhill Subdivision Section #1, recorded in Plat and Subdivision Book 7, page 127, thence northeastwardly with the northwest line of Springhill Subdivision Section #1, recorded in Plat and Subdivision Book 7, page 127 to a point in the southwest line of Browns Lane, a distance of 1758.30 feet at the northeast corner of Subdivision Lot #6, Book "C" Springhill Subdivision Section #1, thence southeastwardly with the northwest line of Browns Lane a distance of 1263.08 feet to the point of beginning;

In order that you might have a better indication of the boundaries, I am enclosing to you a plat of the City of Springlee, Ky,

If you need any additional information, I will be glad to supply it upon request.

Yours very truly,



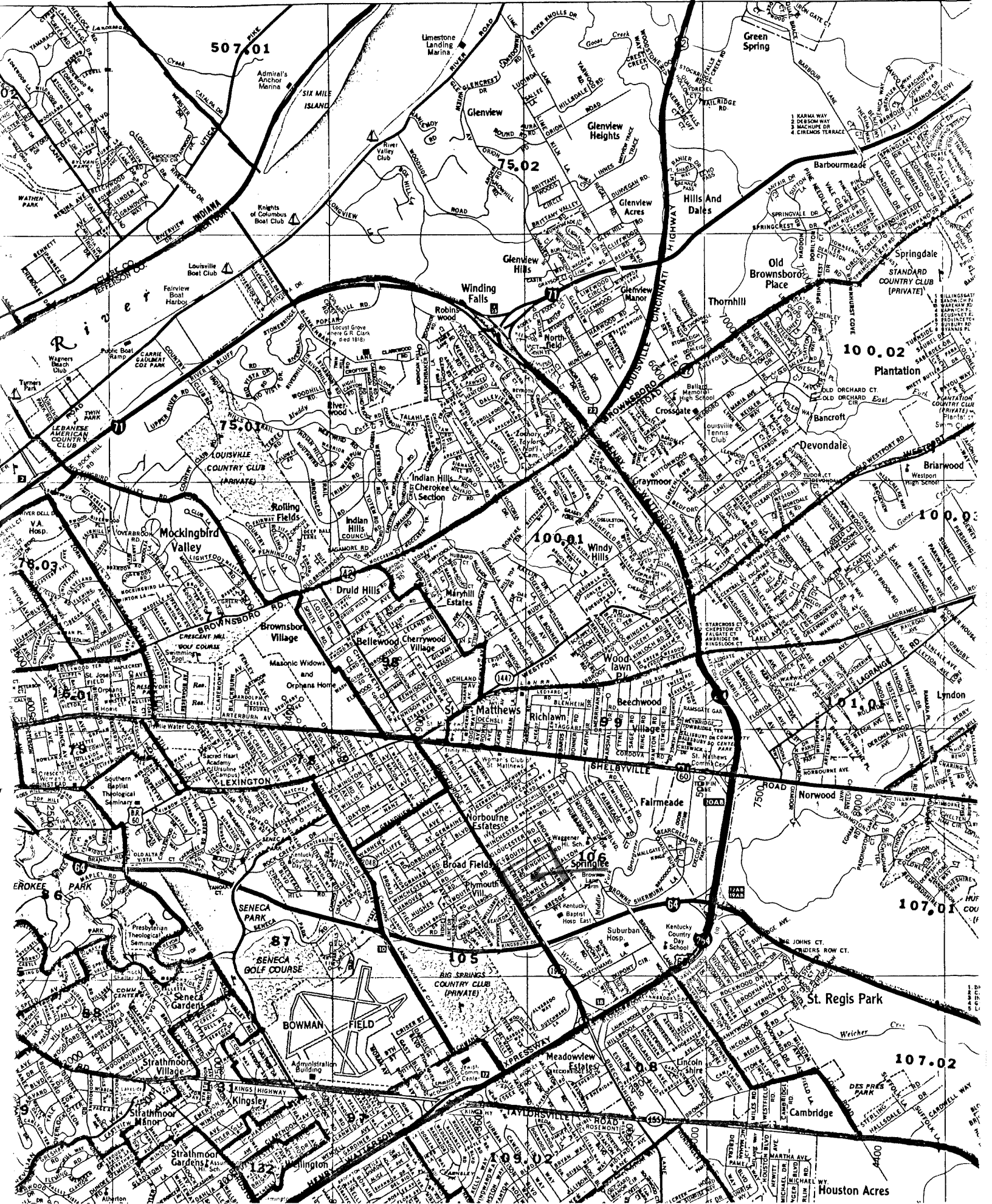
Stephen P. Smith, Jr.

SPS/fk

Enclosure

cc: Mayor Walter Hopkins

To Cincinnati



507.01

75.02

100.02

100.01

100.03

101.01

107.01

107.02

INDIANA

LOUISVILLE COUNTRY CLUB (PRIVATE)

Mockingbird Valley

Brownsboro Village

SENECA PARK

SENECA GOLF COURSE

BOWMAN FIELD

Strathmoor Village

Winding Falls

Indian Hills

Druid Hills

Matthews

Norbourne Estates

BIG SPRINGS COUNTRY CLUB (PRIVATE)

MEADOWVIEW

Strathmoor Gardens

Glenview Heights

Glenview Manor

Northfield

Windy Hills

Richlawn

Broad Fields

Springdale

Strathmoor Minor

Hills And Dales

Graymoor

Woodlawn

Beechwood

Fairmeade

Suburban Hosp

Lincolnshire

Houston Acres

Green Spring

Old Brownsboro Place

Springdale

Devondale

Norwood

St. Regis Park

Cambridge

Barbourmeade

Thornhill

Bancroft

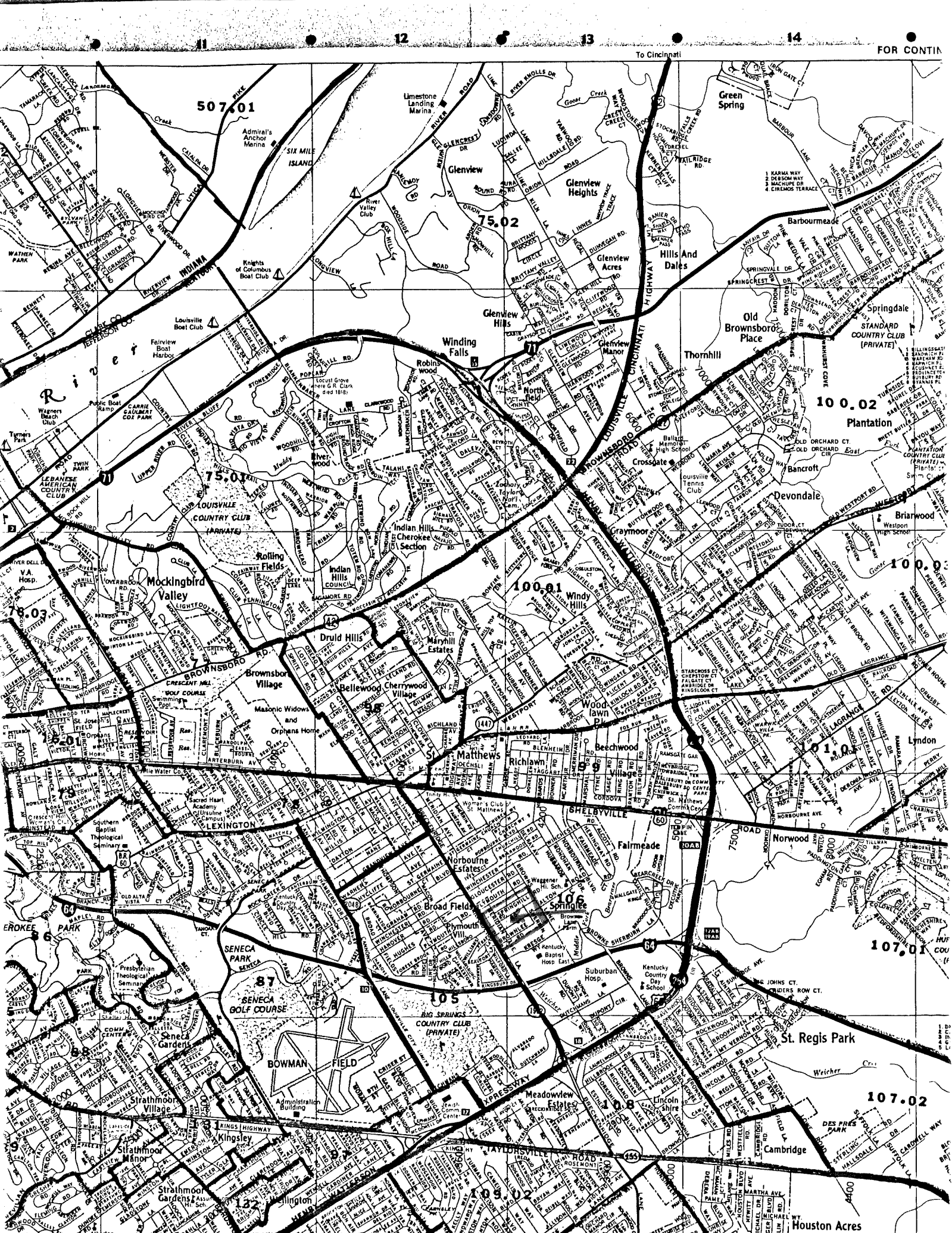
Briarwood

Lyndon

St. Regis Park

Cambridge

Houston Acres



PLAN OF
SPRING E

SCALE 1/2" = 100'
APPROXIMATE
MARCH 11 1950

174250

SPRING HILL ROAD 60'

HILLSBORO ROAD 60'

ALTON ROAD 60'

BROWNLEE ROAD 60'

B

E

B

E

B

E

B

D

A

D

A

A

A

D

A

C

C

F

C


C

F

BROWNLEE LANE 50'

SECTION 28

PRINTED WITH SECTION 5-2



SPRING HILL ROAD 60'

HILLSBORO ROAD 60'

ALTON ROAD 60'

SHERKIN AVE

BROOK LANE 50'

ABOVE PLAT DIVISIONS
 SPRING HILL SECTION 5-1
 AT 50 FEET FROM THE
 CORNER OF THE SECTION 5-1

A

B

A

B

A

D

A

C

E

E

B

E

B

E

B

BROWNLEE

D

G

F

C

C

F

BROWNLEE

T

ST. S

BROOK LANE

MERRIDIAN