

**CITY OF WHITE PLAINS
P.O. BOX 399
WHITE PLAINS, KY
270-676-8639 OR 270-676-8670
FAX 270-676-8622**

RECEIVED

OCT 18 2001

SECRETARY OF STATE
OFFICE OF THE SECRETARY OF STATE

October 15, 2001


**Secretary of State
700 Capital Avenue
Suite 152, The Capital
Frankfort, KY 40601**

Dear Mr. Secretary;

The City received a letter from the Pennyryle ADD stating that the Secretary of State had only two (2) annexations since 1981. The City sent copies of the latest annexation to the Department of Local Government on August 17, 2000. Perhaps it did not reach your desk.

The City is enclosing copies of the latest annexation. If you have any questions regarding this matter please call Mary Cunningham, City Clerk at 270-676-8639.

Thank you,



Mary Cunningham, City Clerk.

Enclosures:

CITY OF WHITE PLAINS
P.O. BOX 399
WHITE PLAINS, KY 42464
270-676-8639 or 270-676-8670
FAX 270-676-8622


August 17, 2000

Commissioner Bob Arnold
Department of Local Government
1024 Capital Center Drive, Suite 340
Frankfort, Ky. 40601-8204

Dear Mr. Arnold,

Enclosed is copies of the newest annexation to the City of White Plains. Please file in all the necessary places. If more information is needed please let me know.

Thank you,



Mary Cunningham, City Clerk
City of White Plains

CITY OF WHITE PLAINS, KENTUCKY

ORDINANCE NO. 2000-3

AN ORDINANCE ANNEXING PROPERTY ADJOINING THE CITY OF WHITE PLAINS
BE IT ORDAINED BY THE CITY COMMISSION OF THE CITY OF WHITE
PLAINS, KY.

AS FOLLOWS:

Section 1: The City of White Plains, Ky., pursuant to KRS 81A.412, et seq., gives notice of its intent to annex property, having received consent in writing from the Citizens requesting annexation of property adjacent to the boundaries of the City of White Plains, and the said property meeting the requirements of KRS 81A.410.

The property to be annexed is described as follows:

Being located generally south and east of the City of White Plains, and beginning at a point 300 feet west of the intersection of Highway 813 and Claude Young Road, said point on the Claude Young Road; thence in a southeasterly direction maintaining 300 feet on the west side of the Highway 813; thence in a southern direction all the way to the West Fork of the Pond River and Christian-Hopkins County line and crossing the West Fork of the Pond River; thence following the West Fork of the Pond River and Hopkins-Christian County line along the West Fork of the Pond River in an easterly direction to the east corner of Gene Lloyd Lee property; thence traveling in an approximately northwest direction along the Gene Lloyd Lee property to the Candy Lester property; thence following the Candy Lester property line to the property of Don Bowles, Bentley Badgett, II, and Mark Allen Bowles; thence east along said property line to the corner of C. Herring; thence northwesterly along Don Bowles, Bentley Badgett, II, and Mark Allen Bowles line to the property line of Gaylon and Elaine Hopper; thence northeast along property line of Hoppers to their corner; thence in a northwest direction and crossing the Pond River Road; thence in a northerly direction and following the Pond River Road west to the west side of Browning Road; thence following Browning Road north to the north corner of the Ted Rogers property at its intersection with the abandoned railroad track now owned by Bowles; thence crossing said abandoned railroad track; thence northwest with the Ted Rogers line to Highway 813 where the Ted Rogers and Earl Kipling property lines intersect; thence crossing Highway 813 at the City limits; thence back to the point of beginning in a south easterly direction.

Section 2: The unincorporated territory is adjacent to the boundaries of the City of White Plains.

product's. The ability to work a flexible schedule (15-20 hours per week) is essential; experience in a related field is preferred. To apply, contact the Store Manager in person at: 1470B Chelsea Dr. Madisonville, KY

An Equal Opportunity Employer M/F/D/V



130,000 miles, blue, good body, 825-9006.

1988 MERCURY grand Marquis LS good running condition, \$750 obo 884-7315.

1988 PONTIAC Sunbird, \$800, call 821-1159.

1987 NISSAN Maxima, good tires, \$1,500, call 825-1385 after 5pm.

loaded, excellent shape, low miles, \$9,500, call 676-8088.

1997 GMC Sonoma SLE truck, loaded, 55,000 mi \$11,500, extend cab 821-3790.

1996 GMC Jimmy, two door, SLS, 4x4, excellent condition, 72,000 miles, \$13,500, call 676-3042.

88 CUSTOM high top van lift, motor 8 condition, ca

87 FREIGHTA TRL, 48x10 axle, aluminum light weight, tires, \$7,000 0190 after 5 3617.

CITY OF WHITE PLAINS, KENTUCKY ORDINANCE NO 2000-3

AN ORDINANCE ANNEXING PROPERTY ADJOINING THE CITY OF WHITE PLAINS

BE IT ORDAINED BY THE CITY COMMISSION OF THE CITY OF WHITE PLAINS, KY

AS FOLLOWS:

Section 1: The City of White Plains, Ky., pursuant to KRS 81A. 412, *et seq.*, gives notice of its intent to annex property, having received consent in writing from the Citizens Requesting annexation of property adjacent to the boundaries of the City of White Plains and the said property meeting the requirements of KRS 81A. 410.

The property to be annexed is described as follows:

Being located generally south and east of the City of White Plains, and beginning at a point 300 feet west of the intersection of Highway 813 and Claude Young Road, said point on the Claude Young Road; thence in a southeasterly direction maintaining 300 feet on the west side of the Highway 813; thence in a southern direction all the way to the West Fork of the Pond River and Christian-Hopkins County line and crossing the West Fork of the Pond River; thence following the West Fork of the Pond River and Hopkins-Christian County line along the West Fork of the Pond River in an easterly direction of the east corner of Gene Lloyd Lee property; thence traveling in an approximately northwest direction along the Gene Lloyd Lee property to the Candy Lester property; thence following the Candy Lester property line to the property of Don Bowles, Bentley Badgett, II, and Mark Allen Bowles, thence east along said property line to the corner of C. Herring; thence northwesterly along Don Bowles, Bentley Badgett, II, and Mark Allen Bowles line to the property line of Gaylon and Elaine Hopper; thence northeast along property line of Hoppers to their corner; thence in a northwest direction and crossing the Pond River Road; thence in a northerly direction following the Pond River Road west to the west side of Browning Road; thence following Browning Road north to the north corner of the Ted Rogers property at its intersection with the abandoned railroad track now owned by Bowles; thence crossing said abandoned railroad track; thence northwest with the Ted Rogers line to Highway 813 where the Ted Rogers and Earl Kipling property lines intersect; thence crossing Highway 813 at the City limits; thence back to the point of beginning in a south easterly direction.

Section 2: The unincorporated territory is adjacent the boundaries of the City of White Plains.

Section 3: It is hereby determined and declared that it is desirable to annex this unincorporated territory.

Section 4: No part of the area to be annexed is included within the boundary of another incorporated city.

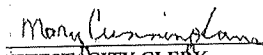
Section 5: This Ordinance shall be effective upon publication.

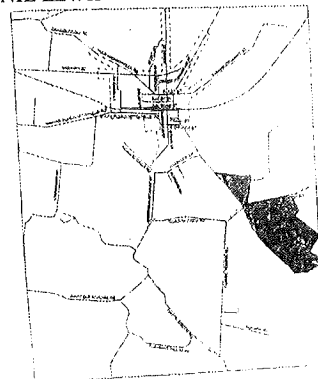
The following Ordinance was presented to the Commissioners for the first reading on the 6 day of July 2000 and for second reading on the 1st day of Aug. 2000, thereupon a motion was made by Commissioner Noel Hardwick and seconded by Commissioner Gene Lear, that the foregoing Ordinance be adopted.

Upon roll call, the Commissioners voted as follows:

Mayor Ronnie Lewis: *yes*
Noel Hardwick: *yes*
Jimmy Lear: *yes*
Gene Lear: *yes*
Mike Williams: *yes*


APPROVED MAYOR RONNIE LEWIS


ATTEST CITY CLERK



Auction
Classified Res

WILLI
Auction
Mortons
258-5197
Haley Mill
Bro

Build
Remo
MD De
Comp
Homes, re-
latches, ba-
placement
the job done

Ceram
TERRY
Ceramic Tile
Grout/Tile
Grout Color
Terry Cope

Exca
FOX CONE
Company
dozer, be
hauling

Walker Ex-
er, Backho
Service, Pr
Waterways
work 2

Flo
LOOK!! FI
ING, 27 ye
damage, u
sill, floor
dation, v
free estib
676

Furnitu
FURNI
RETI
Cloud Blou
Strip, tab-
antiques, c
call 6

Home M
HEAT/AR
ANCE RE
DENTIAL
CIAL, C
CALL 6

AFFIDAVIT OF PUBLICATION

I, Marlene Mauland
of the Messenger Newspaper, published at Madisonville, Kentucky and
having the largest general circulation of any newspaper in Hopkins
County, Kentucky, do hereby certify that from my own knowledge and a
check of files of this newspaper that the advertisement of _____

Legal for City of White Plains
was inserted in the Messenger

on the following dates:

DATE: 8/9 AD DIMENSION 4x9 display

DATE: _____ AD DIMENSION _____

DATE: _____ AD DIMENSION _____

DATE: _____ AD DIMENSION _____

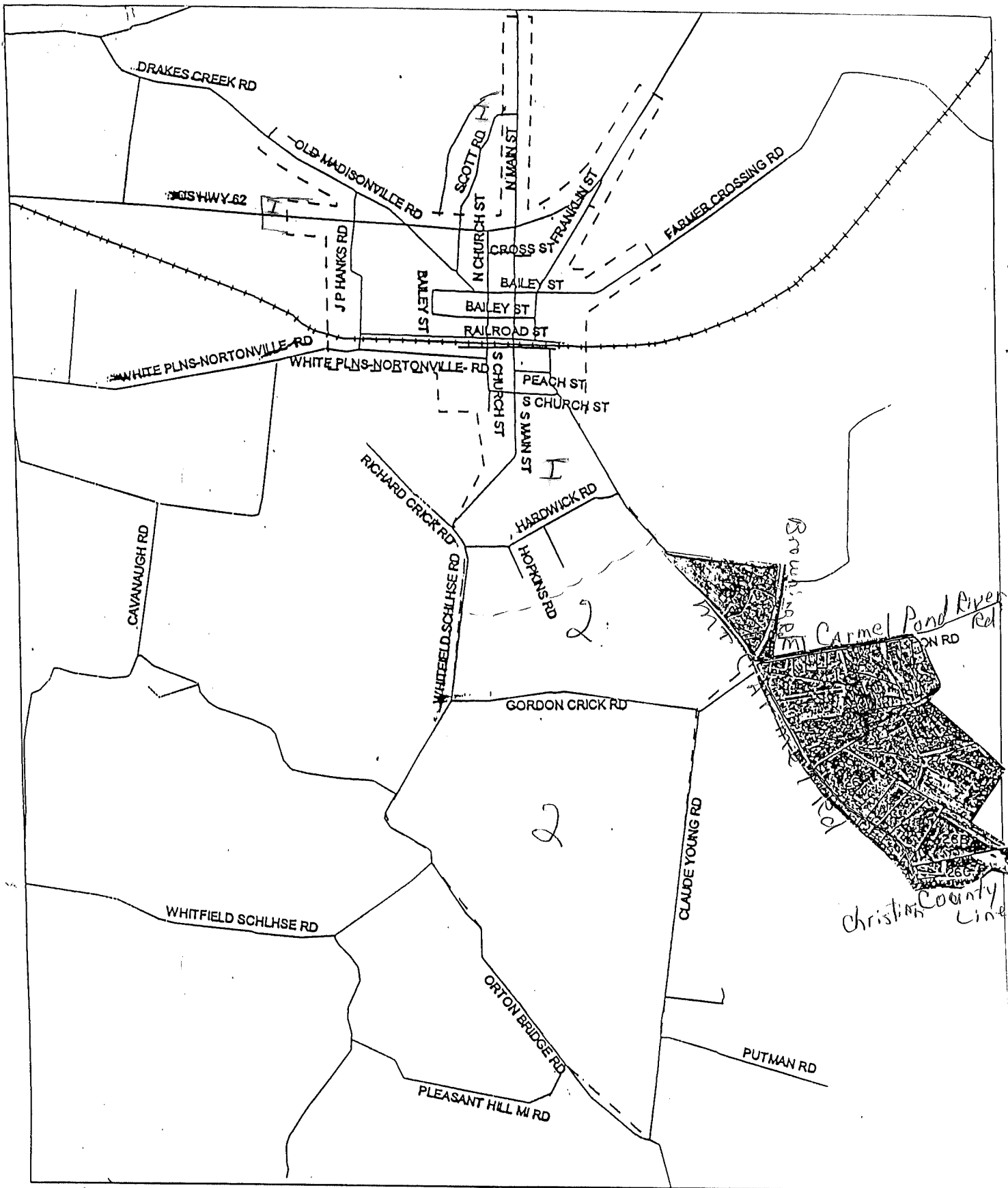
SIGNATURE Marlene Mauland

Subscribed and Sworn to before me by Marlene Mauland

this 14 day of August 19 2000

Notary Public Cynthia E. Carlin

My Commission Expires 8/3/02



Randie. I have marked the 3 assumptions so you can be sure you have the right ones

- # 1 included - Highway 62 W, Scott Rd and Hardwick Rd
- # 2 included - Whitfield school house Rd, Orton Bridge Rd + Claude Young Rd.
- # 3 included Mt Carmel Rd + Mt Carmel Pond River Rd