

*"In the Heart of The Hills"*  
38 East Main Street  
WHITESBURG, KENTUCKY 41858

September 4, 2008

Kandie Adkinson  
Administrative Supervisor  
Office of The Secretary of State  
Suite 152, State Capitol  
Frankfort, KY 40601-5667

RECEIVED AND FILED  
DATE Sept 8, 2008


TREY GRAYSON  
SECRETARY OF STATE  
COMMONWEALTH OF KENTUCKY  
BY Charlie Adkinson

Dear Ms. Adkinson:

Enclosed please find the finalized Ordinances for 289(Ordinance # 2008-10-289-A), 300 (Ordinance # 2008-11-300-A) and 315 ( Ordinance # 2008-12-315-A). These ordinances were given a first reading in a regular scheduled meeting of the City Council dated August 12, 2008 and the second reading of said ordinances was given in a special called meeting of the City Council dated August 14, 2008. These ordinances were published in our local newspaper on August 20, 2008 without any opposition to the annexations. The finalized Ordinances of Annexation will be filed in the appropriate office of the Letcher County Clerk and with the Department of Local Government as per your instructions.

After reviewing these documents, I think you will find everything in order. If you have any questions, please do not hesitate to call my office at 606-633-3705.

Sincerely,

  
James W. Craft, I  
Mayor

JWC/grs

enclosure

cc: Winston Meade, Letcher Co. Court Clerk  
Department of Local Government

ORDINANCE NUMBER 2008-10-289-A

WHEREAS, Ordinance Number 289 was enacted on November 12, 1985 by the Whitesburg City Council; and,

WHEREAS, said ordinance was "an ordinance stating an intention to annex certain unincorporated territory contiguous to the City of Whitesburg"; and,

WHEREAS, in order to prepare an accurate and complete map of the boundaries of the City of Whitesburg it has become necessary to now adopt an ordinance carrying out the stated intention in the said Ordinance Number 289 to complete the annexation of the territory as described in the aforesaid ordinance; and,

WHEREAS, more than sixty days have elapsed since Ordinance Number 289 went into effect, and no petition containing signatures of property owners in the area to be annexed has been received by the Mayor pursuant to KRS 81A.420.

NOW THEREFORE, be it, and it is hereby ordained, by the City Council of the City of Whitesburg that the territory described in Ordinance Number 289 be, and it is hereby annexed to, and incorporated in, the territorial boundaries of the City of Whitesburg.

FURTHER, the description of the annexed territory is incorporated herein by reference to the said Ordinance Number 289 as if fully copied at length.

This Ordinance shall become effective after passage and publication as required by law.


Dated this 12 day of August, 2008.

First Reading August 12, 2008

Second Reading August 14, 2008

Published August 20, 2008

  
City Clerk

  
Mayor


RECEIVED AND FILED  
DATE Sept 8, 2008

TREY GRAYSON  
SECRETARY OF STATE  
COMMONWEALTH OF KENTUCKY  
BY Andie Addison

## CERTIFICATION

I, Garnet R. Sexton, Clerk of the City of Whitesburg do hereby certify that, the above Ordinance 2008-10-289-A is a true and correct copy as was presented to the City Council of the City of Whitesburg for a first reading at their regular schedule meeting dated August 12, 2008 and a special called meeting dated August 14, 2008 for the second reading of said Ordinance.

Given under my hand this 14<sup>th</sup> day of August, 2008.

  
\_\_\_\_\_  
City Clerk

(SEAL)

AN ORDINANCE PROPOSING ANNEXATION OF  
UNINCORPORATED TERRITORY CONTIGUOUS TO THE  
CITY OF WHITESBURG AND DEFINING THE TERRITORY

WHEREAS, the City Council of the City of Whitesburg deems it necessary and in the best interest and welfare of the City and its residents to annex certain unincorporated territory contiguous to the City's boundaries, as hereinafter defined, and

WHEREAS, the City Council hereby declares that it is desirable to annex said unincorporated territory,

NOW, THEREFORE, BE IT ORDAINED BY THE CITY COUNCIL OF THE CITY OF WHITESBURG, AS FOLLOWS:

That the City of Whitesburg hereby states its intention to annex the following boundary of unincorporated territory, the accurate description for which is as follows:

Beginning at a point, said point being the intersection of the L&N railroad center line and Crafts Colly Creek centerline; thence, with the centerline of said creek S.89° 18'45" E., 70.28' to the intersection with the centerline of the North Fork of the Kentucky River; thence, with the centerline of said River (as it meanders) for the following (20) courses and distances, S.3° 19'55"W., 375.80 feet to a point; thence, S.9° 31'03" E., 506.56' feet to a point; thence, S.16° 12'46" E., 61.44 feet to a point; thence, S.3° 10'52" W., 79.95 feet to a point; thence, S.40° 08'58" W., 39.43 feet to a point; thence, S.57° 46'18" W., 101.68 feet to a point; thence, S.48° 36'23" W., 197.50 feet to a point; thence, S.49° 08'05" W., 141.16 feet to a point; thence, S.62° 56'37" W., 468.58 feet to a point; thence, S.79° 46'47" W., 48.61 feet to a point; thence, S.66° 25'27" W., 85.77 feet to a point; thence, S.53° 36'14" W., 933.95 feet to a point; thence, S.36° 17'36" W., 79.27 feet to a point; thence, S.29° 02'02" W., 190.00 feet to a point; thence, S.28° 29'45" W., 139.28 feet to a point; thence, S.40° 00'22" W., 167.98 feet to a point; thence, S.54° 34'41" W., 97.00 feet to a point; thence, S.48° 35'06" W., 73.07 feet to a point; thence, S.28° 06'54" W., 123.17 feet to a point; thence, S.6° 56'35" W., 95.64 feet to a chisled "X" at the intersection of said River centerline and the

centerline of new U.S. Route 119, said "X" was struck in the median of a concrete bridge over said Kentucky River; thence, leaving said river and U.S. 119 centerline N.5° 22'52" W., 172.26 feet to a point between the L&N main line and a spur line; thence, leaving said railroad lines and crossing old U.S. 119, N.15° 57'57" E., 1896.05 feet to a spike set in the point of a ridge line, said ridge line being immediately west of a cemetery and Caudill Lumber Company; thence, following said ridge line N.27° 40'28" W., 1457.49 feet to a spike set in said ridge; thence, crossing the hollow to the point of an adjoining ridge line N.89° 06'12" E., 1086.22 feet to an iron pipe; thence, leaving said ridge line point, crossing U.S. 119 S.71° 20'18" E., 1370.66 feet to the point of beginning and containing 90.431 acres.

The above property was described from an actual field survey whose bearing was based on magnetic north (5-3-84) and the unadjusted interior traverse error ratio was 1 foot/9812.7 feet by Barry M. Robinson, KY L.S. 2670.

A final annexation Ordinance annexing to the City the territory described in this Ordinance shall be enacted by legislative body of the City pursuant to the procedures and within the time period set forth in KRS 81A.420.

Adopted this 29<sup>th</sup> day of June, 1984.

Ferdinand Moore  
Ferdinand Moore  
Mayor, City of Whitesburg

ATTEST:

Robin C. Bowen  
City Clerk

I, Robin C. Bowen, City Clerk of the City of Whitesburg do hereby certify that the above Ordinance is a true and correct copy as it appears in Minutes Book No. 10, Pages No. 34-35, records are of the City of Whitesburg.

Given under my hand this 29th day of June, 1984.

Robin C. Bowen  
City Clerk

DESCRIPTION OF  
ORDINANCE NO. 2008-10-289-A  
FOR  
THE CITY OF WHITESBURG

Situated in the Commonwealth of the Kentucky, in the County of Letcher on the waters of The North Fork of The Kentucky River and more particularly described with all bearings and distances referenced to the magnetic meridian of the 1983 Kentucky South coordinate system. All Iron Pins set, mentioned in this description are a minimum of 24 inches in length and 1\2 inches in diameter with a plastic cap stamped LS # 3144.

Beginning at a point in the center of the L&N Railroad and the center of Crafts Colly Creek as called for in Ordinance # 289 adopted June 29, 1984, having a Northing of 1,940,027.69 and a Easting of 2,502,363.13 based on the 1983 Kentucky South coordinate system.

Thence N 89°04'21" E a distance of 70.25' to a point in the intersection of Crafts Colly Creek and center of The North Fork of The Kentucky River;

Thence S 11°08'03" E a distance of 506.56' continuing down the center of said river;

Thence S 17°49'46" E a distance of 61.44';

Thence S 01°33'52" W a distance of 79.95';

Thence S 30°42'55" W a distance of 375.80';

Thence S 38°31'58" W a distance of 39.43';

Thence S 56°09'18" W a distance of 101.68';

Thence S 46°59'23" W a distance of 197.50';

Thence S 47°31'05" W a distance of 141.16';

Thence S 61°19'37" W a distance of 468.58';

Thence S 78°09'47" W a distance of 48.61'

Thence S 64°48'27" W a distance of 85.77';

Thence S 51°59'14" W a distance of 933.95';

Thence S 34°40'00" W a distance of 79.27';

Thence S 27°25'02" W a distance of 190.00';

Thence S 26°52'45" W a distance of 139.28';

Thence S 38°23'22" W a distance of 167.98';

Thence S 52°57'41" W a distance of 97.00';

Thence S 46°58'06" W a distance of 73.07';

Thence S 26°29'54" W a distance of 123.17';

Thence S 05°19'35" W a distance of 95.64' to a X called for in Ordinance No. 289 dated June 29, 1984 (not found at time of this survey), said X has been destroyed due to construction to the Highway Bridge;

Thence N 06°59'52" W a distance of 172.26' leaving the center of said river to a point between L&N main railroad line and a spur line;

Thence N 13°52'23" E a distance of 1903.68' crossing over the Northeast corner of Ordinance # 260 at a distance of 394.72', to a iron pin (found) stamped LS # 2785 on top of a spur, immediately West of a cemetery and what was formerly known as Caudill Lumber Company;

Thence N 28°24'18" W a distance of 1453.77' up said spur to a iron pin (found) stamped #2785 near top of spur;

Thence N 88°28'09" E a distance of 1077.50' leaving said spur, crossing the hollow to a iron pipe on an adjoining spur;

Thence S 72°57'18" E a distance of 1370.66' leaving said spur down the hill to a point, which is the point of beginning, having an area of 90.84 acres according to a survey by Richard W. Hall in March and April of 2008.

Being the same land described in Ordinance # 289, found recorded in the Whitesburg City Clerks office in Ordinance Book 1, Page 198 and Ordinance # 2008-10-289-A and adopted on August 14, 2008.

<i>Richard Hall</i>	<i>3144</i>	<i>8-29-2008</i>
Surveyor	RLS	Date



OVERSIZE MAP INCLUDED WITH  
SUBMISSION.

To research the map, contact the  
Office of Secretary of State  
or the County Clerk.