

BR 2089
RECEIVED AND FILED
DATE May 5, 2008

**CITY OF WHITESBURG, KENTUCKY
RESOLUTION NO. 2008-3**

TREY GRAYSON
SECRETARY OF STATE
COMMONWEALTH OF KENTUCKY
BY Gantie Adkins

**A RESOLUTION SEEKING THE RE-CLASSIFICATION AS A
FOURTH CLASS CITY OF THE CITY OF WHITESBURG.**

WHEREAS, the City of Whitesburg is currently classified as a Fifth Class City;

WHEREAS, the population estimate of the City of Whitesburg in 2000 according to the United States Census was estimated to be 1600 persons, which was substantially under-counted;

WHEREAS, the Mayor of Whitesburg has estimated the population of the City of Whitesburg in 2007 was approximately 3100 persons;

WHEREAS, that the Old Section 156 of the Kentucky Constitution requires a City of the Fourth Class a population between 3,000 and 8,000 persons;

WHEREAS, KRS 81.032 requires the City of Whitesburg through its City Council to provide the General Assembly by certified resolution certain population data;

WHEREAS, the re-classification procedure is initiated when a legislator files a bill seeking formal re-classification of the City;

WHEREAS, the Honorable Johnny Ray Turner is the Senator from the District which includes the City of Whitesburg; and the Honorable Leslie Combs is the Representative from the District which includes the City of Whitesburg; and

WHEREAS, the Mayor of the City of Whitesburg has made a recommendation to have the City of Whitesburg re-classified as a Fourth Class City and that recommendation has been received and approved by the City Council.

**NOW, THEREFORE, BE IT RESOLVED BY THE CITY COUNCIL OF THE
CITY OF WHITESBURG AS FOLLOWS:**

SECTION 1

That Mayor James W. Craft is hereby authorized and directed to request that Senator Johnny Ray Turner and/or Representative Leslie Combs file a bill with the General Assembly which would re-classify the City of Whitesburg from a Fifth Class City to a Fourth Class City.


SECTION II

That this Resolution shall hereby act as the City of Whitesburg's certification that the population of the City of Whitesburg exceeds 3,000 persons.

SECTION III


The foregoing RESOLUTION was read, passed and adopted by the City Council of the City of Whitesburg, Letcher County, Kentucky, meeting in regular session of the 12th day of February, 2008, and was thereafter approved by the Mayor.


APPROVED:

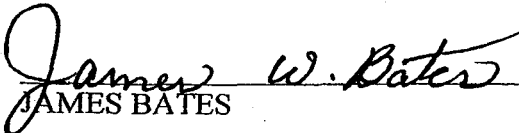

JAMES W. CRAFT, Mayor

ATTEST:


GARNETT SEXTON, City Clerk


PERRY FOWLER


ROBIN BOWEN-WATKO


JAMES BATES


FREDA MCFALL


JOHN WILLIAMS


SHEILA SHORTT

Kentucky: 2000

Issued September 2002

Summary Population and Housing Characteristics

PHC-1-19

2000 Census of Population and Housing



U.S. Department of Commerce
Donald L. Evans,
 Secretary

Samuel W. Bodman,
 Deputy Secretary

Economics and Statistics Administration
Kathleen B. Cooper,
 Under Secretary for
 Economic Affairs

U.S. CENSUS BUREAU
Charles Louis Kincannon,
 Director

Kentucky League of Cities
 101 East Vine Street
 Lexington, KY 40502

Table 7. Households and Families: 2000—Con.

[For information on confidentiality protection, nonsampling error, and definitions, see text]

Table with columns: State, County, County Subdivision, Place, Total households, Family households (Total, Married-couple family, Female householder), Nonfamily households (Householder living alone, 65 years and over), Average size (Households, Families). Rows include various counties and subdivisions like Larue, Laurel, Lawrence, Lee, Leslie, Letcher, Lewis, Lincoln, Livingston, and Logan.

HOUSING AUTHORITY OF WHITESBURG

4 BANKS STREET #101
WHITESBURG, KENTUCKY 41858

Telephone
(606) 633-7144
(voice)

TDD
1-800-247-2510
(for hearing impaired)

Occupancy
Erica Fugate
Melody Ison

Teresa Taylor
Executive Director

Maintenance
George Tilley,
Supervisor
Scott Taylor
Logan Clemons

Jack Burkich
*Chairman of
the Board*

February 11, 2008

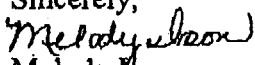
Mayor James Wiley Craft
City of Whitesburg
Whitesburg, KY. 41858

Dear Mayor Craft,

Per your request, attached please find the demographic data for the Housing Authority of Whitesburg.

At present, the Housing Authority houses 201 adult residents, and 96 youths, for a total of 297 residents.

Should you require further information, do not hesitate to call me at the number above.

Sincerely,

Melody Ison
Occupancy Specialist

LETCHER MANOR NURSING FACILITY
 MONTHLY CENSUS - AVERAGE OCCUPANCY

	2007 Jan 31	2007 Feb 28	2007 Mar 31	2007 Apr 30	2007 May 31	2007 Jun 30	2007 Jul 31	2007 Aug 31	2007 Sep 30	2007 Oct 31	2007 Nov 30	2007 Dec 31	TOTAL 365
MCAID	105	106	106	107	107	107	105	106	104	101	99	99	104
HOSP @50%	1	1	1	1	1	1	2	1	2	1	1	1	1
TPHY @50%	0	0	0	0	0	0	0	0	0	0	0	0	0
PRIVATE	6	6	5	5	6	7	5	6	7	6	8	8	6
MCARE	17	17	23	22	20	15	15	16	14	18	24	20	18
OTHER	6	4	4	7	8	8	8	6	5	6	4	4	6
TOTAL	135	134	139	141	142	139	135	134	132	133	136	131	136

The above information is provided and certified to be an accurate document provided by DJ Letcher Manor, LLC dba Letcher Manor Nursing and Rehabilitation Facility. This document reflects the average census of residents residing at this facility during 2007.

Carla E. Fishman, Notary State at Large
 Notary 1-29-08

August 2010
 Commission Expires



"In the Heart of The Hills"
38 East Main Street
WHITESBURG, KENTUCKY 41858

Mayor James W. Craft
City Of Whitesburg
38 E. Main Street
Whitesburg, Kentucky 41858

Dear Mayor Craft:

In my office of Administrative Assistant, I have compiled a list of all households in the City of Whitesburg. Based on 911 information furnished to me by the Letcher County Judge's Office, this data is being gathered in conjunction with the 2010 census.

Based upon these demographics which, I believe to be extremely accurate, there are 1241 households in the City of Whitesburg.

Using the estimate prepared by the U.S. Census Bureau in the year 2000, there are 2.1 persons residing in each household in the City of Whitesburg. A copy of this data is attached to this letter.

By multiplying the number of households by the number of people estimated to be living in each one by the U.S. Census Bureau, there are 2601 persons now residing in regular housing in the City of Whitesburg. In addition there are 297 people residing in the Whitesburg Housing Authority and 136 people in Letcher Manor. This makes the City of Whitesburg have a total Population of 3034.

The information contained in this report can be reviewed in my office here at Whitesburg City Hall at 38 E. Main Street, Whitesburg, Kentucky.

Sincerely Yours,

Sandy Hammock
Sandy Hammock
Administrative Assistant

CERTIFICATE

I, the undersigned, hereby certify that I am the duly qualified and acting City Clerk of the City of Whitesburg, Kentucky; that the foregoing is a true and correct copy of a listing of city streets of the City of Whitesburg as presented by Sandy Hammock, Administrative Assistant of the City of Whitesburg.

IN THESTIMONY WHEREOF, witness my signature this 18th day of February 2008.


City Clerk

ROAD NAME	X11 ADD
1ST ST	18
1ST ST	24
2ND ST	4
2ND ST	27
2ND ST	27
2ND ST	60
5TH ST	14
5TH ST	31
5TH ST	39
5TH ST	48
5TH ST	49
5TH ST	55
5TH ST	71
5TH ST	89
5TH ST	95
5TH ST	113
5TH ST	130
ALASKA AV	22
ALASKA AV	54
ALASKA AV	57
ALASKA AV	57
ALASKA AV	79
ALASKA AV	79
ALASKA AV	79
ALASKA AV	79
ALASKA AV	92
ALASKA AV	95
ALASKA AV	95
ALASKA AV	95
ALASKA AV	95
ALASKA AV	95
ALASKA AV	106
ALASKA AV	106
ALASKA AV	119
ALASKA AV	122
ALASKA AV	122
ALASKA AV	150
ALASKA AV	150
ALASKA AV	150
ALASKA AV	150
ALASKA AV	150
ALASKA AV	150
ALASKA AV	150
ALASKA AV	150
ALASKA AV	150
ALASKA AV	150
ALASKA AV	150
ALASKA AV	178
ALASKA AV	178
ALASKA AV	178

ROAD NAME	X11 ADD
BACH CT	36
BACH CT	45
BACH CT	45
BACH CT	45
BACH CT	45
BACH CT	45
BACH CT	45
BACH CT	76
BACH CT	76
BACH CT	76
BACH CT	76
BACH CT	76
BACH CT	76
BACH CT	76
BACH CT	84
BACH CT	84
BACH CT	84
BACH CT	84
BACH CT	84
BACH CT	84
BACH CT	84
BACH CT	84
BACH CT	84
BAKER DR	24
BAKER DR	24
BAKER DR	24
BAKER DR	24
BAKER DR	24
BAKER DR	24
BAKER DR	24
BAKER DR	38
BANKS ST	4
BANKS ST	11
BANKS ST	11
BANKS ST	11
BANKS ST	11
BANKS ST	11
BANKS ST	11
BANKS ST	11
BANKS ST	11
BANKS ST	11
BASS RD	28
BASS RD	36
BASS RD	84
BASS RD	90
BASS RD	94
BASS RD	98
BASS RD	104
BASS RD	106
BEAGLE RD	28
BEAGLE RD	43
BEAGLE RD	69

ROAD NAME	X11 ADD
BEAGLE RD	92
BEARFOOT TR	7
BEARFOOT TR	19
BEARFOOT TR	250
BENTLEY AV	30
BENTLEY AV	45
BENTLEY AV	65
BENTLEY AV	65
BENTLEY AV	72
BENTLEY AV	81
BENTLEY AV	90
BRIAR CLIFF	1
BRIAR CLIFF	170
BRIDGE ST	1
BRIDGE ST	86
BRIDGE ST	100
BROADWAY ST	6
BROADWAY ST	18
BROADWAY ST	47
BROADWAY ST	52
BROADWAY ST	52
BROADWAY ST	56
BROADWAY ST	127
BROWN ST	19
BROWN ST	49
BROWN ST	73
BROWN ST	105
BROWN ST	140
CAUDILL TOWN RD	40
CAUDILL TOWN RD	40
CAUDILL TOWN RD	47
CAUDILL TOWN RD	47
CAUDILL TOWN RD	52
CAUDILL TOWN RD	58
CAUDILL TOWN RD	81
CAUDILL TOWN RD	82
CAUDILL TOWN RD	82
CAUDILL TOWN RD	121
CAUDILL TOWN RD	188
CHILDERS RD	30
CHILDERS RD	30
CHILDERS RD	30
CHILDERS RD	30
CHILDERS RD	68
CHILDERS RD	68
CHILDERS RD	68

ROAD NAME	X11 ADD
BEAGLE RD	92
BEARFOOT TR	7
BEARFOOT TR	19
BEARFOOT TR	250
BENTLEY AV	30
BENTLEY AV	45
BENTLEY AV	65
BENTLEY AV	65
BENTLEY AV	72
BENTLEY AV	81
BENTLEY AV	90
BRIAR CLIFF	1
BRIAR CLIFF	170
BRIDGE ST	1
BRIDGE ST	86
BRIDGE ST	100
BROADWAY ST	6
BROADWAY ST	18
BROADWAY ST	47
BROADWAY ST	52
BROADWAY ST	52
BROADWAY ST	56
BROADWAY ST	127
BROWN ST	19
BROWN ST	49
BROWN ST	73
BROWN ST	105
BROWN ST	140
CAUDILL TOWN RD	40
CAUDILL TOWN RD	40
CAUDILL TOWN RD	47
CAUDILL TOWN RD	47
CAUDILL TOWN RD	52
CAUDILL TOWN RD	58
CAUDILL TOWN RD	81
CAUDILL TOWN RD	82
CAUDILL TOWN RD	82
CAUDILL TOWN RD	121
CAUDILL TOWN RD	188
CHILDERS RD	30
CHILDERS RD	30
CHILDERS RD	30
CHILDERS RD	30
CHILDERS RD	68
CHILDERS RD	68
CHILDERS RD	68

ROAD NAME	X11 ADD
CHILDERS RD	68
CHILDERS RD	68
CHILDERS RD	68
CHILDERS RD	133
CHILDERS RD	163
CHILDERS RD	175
CHURCH ST	14
CHURCH ST	104
CHURCH ST	120
CHURCH ST	120
CHURCH ST	120
CHURCH ST	120
CHURCH ST	120
CHURCH ST	130
CHURCH ST	141
CHURCH ST	148
CHURCH ST	148
CHURCH ST	148
CHURCH ST	148
CHURCH ST	148
CHURCH ST	148
CHURCH ST	158
CHURCH ST	162
CHURCH ST	170
CHURCH ST	186
CHURCH ST	186
CHURCH ST	188
CIRCLE DR	16
CIRCLE DR	25
CIRCLE DR	87
CIRCLE DR	91
CIRCLE DR	101
CIRCLE DR	107
CIRCLE DR	109
CIRCLE DR	151
CIRCLE DR	185
CIRCLE DR	185
CIRCLE DR	227
CIRCLE DR	251
CIRCLE DR	262
CIRCLE DR	277
CIRCLE DR	282
CIRCLE DR	285
CIRCLE DR	291
CIRCLE DR	301
CIRCLE DR	307
CIRCLE DR	315

ROAD NAME	X11 ADD
CIRCLE DR	319
CIRCLE DR	322
CIRCLE DR	328
CIRCLE DR	356
CIRCLE DR	363
CIRCLE DR	396
CIRCLE DR	436
CIRCLE DR	510
CIRCLE DR	544
CLIFFSIDE DR	63
CLIFFSIDE DR	90
CLIFFSIDE DR	123
CLIFFSIDE DR	132
CLIFFSIDE DR	156
CLIFFSIDE DR	236
CLIFFSIDE DR	250
COBRA LN	21
COBRA LN	47
COBRA LN	99
COBRA LN	115
COCONUT DR	11
COFFEY CT	20
COFFEY CT	34
COFFEY CT	34
COFFEY CT	44
COFFEY CT	44
COFFEY CT	44
COFFEY CT	44
COFFEY CT	50
COFFEY CT	50
COFFEY CT	50
COFFEY CT	50
COFFEY CT	50
COFFEY CT	50
COFFEY CT	56
COFFEY CT	56
COFFEY CT	56
COLA ST	29
COLA ST	53
COLLEGE DR	38
COLLEGE DR	107
COLLEGE DR	129
COLLIER CT	18
COLLIER CT	30
COLLIER CT	38
CORNELIA AV	27
CORNELIA AV	36

ROAD NAME	X11 ADD
CORNELIA AV	37
CORNELIA AV	42
CORNELIA AV	48
CORNELIA AV	57
CORNELIA AV	66
CORNELIA AV	71
CORNELIA AV	78
CORNELIA AV	89
CORNELIA AV	94
CORNELIA AV	97
CORNELIA AV	100
CORNELIA AV	113
CORNELIA AV	128
CORNELIA AV	135
CORNELIA AV	146
CORNELIA AV	153
CORNELIA AV	165
COUGAR DR	435
COWAN ST	32
COWAN ST	58
COWAN ST	70
COWAN ST	82
COWAN ST	102
CRAWFORD CT	26
CRAWFORD CT	26
CRAWFORD CT	27
CRAWFORD CT	27
CRAWFORD CT	27
CRAWFORD CT	27
CRAWFORD CT	28
CRAWFORD CT	28
CRAWFORD CT	28
CRAWFORD CT	28
CRAWFORD CT	28
CRAWFORD CT	28
DANS CROSSING RD	24
DANS CROSSING RD	56
DANS CROSSING RD	86
DANS CROSSING RD	96
DARCAS BR	16
DARCAS BR	17
DARCAS BR	39
DARCAS BR	52
DARCAS BR	72
DARCAS BR	80
DAY HOLLOW RD	95
DAY HOLLOW RD	209
DAY HOLLOW RD	240

ROAD NAME	X11 ADD
CORNELIA AV	37
CORNELIA AV	42
CORNELIA AV	48
CORNELIA AV	57
CORNELIA AV	66
CORNELIA AV	71
CORNELIA AV	78
CORNELIA AV	89
CORNELIA AV	94
CORNELIA AV	97
CORNELIA AV	100
CORNELIA AV	113
CORNELIA AV	128
CORNELIA AV	135
CORNELIA AV	146
CORNELIA AV	153
CORNELIA AV	165
COUGAR DR	435
COWAN ST	32
COWAN ST	58
COWAN ST	70
COWAN ST	82
COWAN ST	102
CRAWFORD CT	26
CRAWFORD CT	26
CRAWFORD CT	27
CRAWFORD CT	27
CRAWFORD CT	27
CRAWFORD CT	27
CRAWFORD CT	28
CRAWFORD CT	28
CRAWFORD CT	28
CRAWFORD CT	28
CRAWFORD CT	28
CRAWFORD CT	28
CRAWFORD CT	28
DANS CROSSING RD	24
DANS CROSSING RD	56
DANS CROSSING RD	86
DANS CROSSING RD	96
DARCAS BR	16
DARCAS BR	17
DARCAS BR	39
DARCAS BR	52
DARCAS BR	72
DARCAS BR	80
DAY HOLLOW RD	95
DAY HOLLOW RD	209
DAY HOLLOW RD	240

ROAD NAME	X11 ADD
E MAIN ST	77
E MAIN ST	84
E MAIN ST	84
E MAIN ST	84
E MAIN ST	84
E MAIN ST	84
E MAIN ST	84
E MAIN ST	84
E MAIN ST	84
E MAIN ST	84
E MAIN ST	102
E MAIN ST	104
E MAIN ST	109
E MAIN ST	125
E MAIN ST	128
E MAIN ST	145
E MAIN ST	155
E MAIN ST	155
E MAIN ST	167
EASY ST	2
EASY ST	9
EASY ST	16
EASY ST	21
EASY ST	29
EASY ST	30
EASY ST	52
EASY ST	80
EASY ST	90
EASY ST	121
EASY ST	149
EASY ST	175
EASY ST	232
EASY ST	243
EASY ST	385
EASY ST	428
EASY ST	501
EDEN DR	32
EDEN DR	60
ESCORT DR	19
ESCORT DR	36
ESCORT DR	46
ESCORT DR	70
EVERGREEN RDG	41
EVERGREEN RDG	152
EVERGREEN RDG	226
EVERGREEN RDG	400
FIELDS CLIFF	19

ROAD NAME	X11-ADD
FIELDS CLIFF	34
FIELDS CLIFF	48
FIELDS CLIFF	53
FIELDS CLIFF	74
FIELDS CLIFF	75
FIELDS CLIFF	95
FIELDS CLIFF	110
FIELDS CLIFF	113
FOOTHILLS RD	16
FOOTHILLS RD	18
FOOTHILLS RD	42
FOOTHILLS RD	72
FOOTHILLS RD	86
FOOTHILLS RD	104
FOOTHILLS RD	163
FOOTHILLS RD	217
FOOTHILLS RD	340
FOOTHILLS RD	440
FRAZIER AV	2
FRAZIER AV	4
FRAZIER AV	10
FRAZIER AV	12
FRAZIER AV	15
FRAZIER AV	24
FRAZIER AV	33
FRAZIER AV	36
FRAZIER AV	44
FRAZIER AV	54
FRAZIER AV	64
HALE DR	39
HALE DR	51
HALE DR	53
HALE DR	56
HALE DR	75
HALE DR	76
HALE DR	89
HAMMONDS RD	248
HAMMONDS RD	259
HAMMONDS RD	342
HAMMONDS RD	346
HAMMONDS RD	376
HARRIS LOOP	53
HARRIS LOOP	67
HARRIS LOOP	79
HARRIS LOOP	99
HARRIS LOOP	115

ROAD NAME	X11 ADD
HARRIS LOOP	121
HAYES ST	6
HAYES ST	42
HAYES ST	47
HAYES ST	76
HAZARD RD	13
HAZARD RD	31
HAZARD RD	31
HAZARD RD	39
HAZARD RD	241
HAZARD RD	241
HAZARD RD	241
HAZARD RD	241
HAZARD RD	292
HAZARD RD	340
HAZARD RD	347
HAZARD RD	752
HAZARD RD	752
HAZARD RD	752
HAZARD RD	798
HAZARD RD	798
HAZARD RD	833
HAZARD RD	837
HAZARD RD	896
HIGH ST	28
HIGH ST	46
HIGH ST	66
HIGH ST	66
HIGH ST	69
HIGH ST	88
HIGH ST	91
HIGH ST	117
HIGH ST	117
HIGH ST	137
HIGH ST	158
HIGH ST	164
HIGH ST	173
HIGH ST	189
HIGHWAY 119 N	196
HIGHWAY 119 N	281
HIGHWAY 119 N	301
HIGHWAY 119 N	321
HIGHWAY 119 N	331
HIGHWAY 119 N	361
HIGHWAY 119 N	369
HIGHWAY 119 N	384

ROAD NAME	X11 ADD
HIGHWAY 119 N	397
HIGHWAY 119 N	407
HIGHWAY 119 N	421
HIGHWAY 119 N	481
HIGHWAY 119 N	586
HIGHWAY 119 N	960
HIGHWAY 119 N	964
HIGHWAY 119 S	40
HIGHWAY 119 S	45
HIGHWAY 119 S	71
HIGHWAY 119 S	172
HIGHWAY 119 S	179
HIGHWAY 15	294
HIGHWAY 15	381
HIGHWAY 15	622
HIGHWAY 15	636
HIGHWAY 15	781
HIGHWAY 15	1245
HIGHWAY 15	1246
HIGHWAY 15	1391
HIGHWAY 15	1581
HIGHWAY 15	1591
HIGHWAY 15	1606
HIGHWAY 15	1701
HIGHWAY 15	2290
HIGHWAY 15	2300
HIGHWAY 15	2336
HIGHWAY 15	2346
HIGHWAY 15	2354
HIGHWAY 15	2356
HIGHWAY 15	2365
HIGHWAY 15	2371
HIGHWAY 15	2378
HIGHWAY 15	2398
HIGHWAY 15	2415
HIGHWAY 15	2476
HIGHWAY 15	2477
HIGHWAY 15	2494
HIGHWAY 15	2513
HIGHWAY 15	2514
HIGHWAY 15	2522
HIGHWAY 15	2525
HIGHWAY 15	2526
HIGHWAY 2034	20
HIGHWAY 2034	37
HIGHWAY 2034	37

ROAD NAME	X11 ADD
HIGHWAY 2034	37
HIGHWAY 2034	37
HIGHWAY 2034	37
HIGHWAY 2034	42
HIGHWAY 2034	42
HIGHWAY 2034	42
HIGHWAY 2034	42
HIGHWAY 2034	42
HIGHWAY 2034	51
HIGHWAY 2034	54
HIGHWAY 2034	60
HIGHWAY 2034	60
HIGHWAY 2034	64
HIGHWAY 2034	66
HIGHWAY 2034	134
HIGHWAY 2034	134
HIGHWAY 2034	134
HIGHWAY 2034	134
HIGHWAY 2034	134
HIGHWAY 2034	134
HIGHWAY 2034	134
HIGHWAY 2034	185
HIGHWAY 2034	185
HIGHWAY 2034	189
HIGHWAY 2034	193
HIGHWAY 2034	227
HIGHWAY 2034	237
HIGHWAY 2034	415
HIGHWAY 2034	415
HIGHWAY 2034	415
HIGHWAY 2034	415
HIGHWAY 2034	415
HIGHWAY 2034	415
HIGHWAY 2034	499
HIGHWAY 2034	617
HIGHWAY 2034	628
HIGHWAY 2034	644
HIGHWAY 2034	662
HIGHWAY 2034	676
HIGHWAY 2034	683
HIGHWAY 2034	699
HIGHWAY 2034	704
HIGHWAY 2034	714
HIGHWAY 2034	722
HIGHWAY 2034	726
HIGHWAY 2034	738

ROAD NAME	X11 ADD
HIGHWAY 2034	752
HIGHWAY 2034	754
HIGHWAY 2034	760
HIGHWAY 931 N	329
HIGHWAY 931 N	337
HIGHWAY 931 N	362
HIGHWAY 931 N	364
HIGHWAY 931 N	406
HOSPITAL RD	47
HOSPITAL RD	184
HOSPITAL RD	206
HOSPITAL RD	214
HOSPITAL RD	214
HOSPITAL RD	214
HOSPITAL RD	214
HOSPITAL RD	214
HOSPITAL RD	214
HOSPITAL RD	222
HOSPITAL RD	240
HOSPITAL RD	326
HOSPITAL RD	328
HOSPITAL RD	330
HOSPITAL RD	330
HOSPITAL RD	330
HOSPITAL RD	330
HOSPITAL RD	330
HOSPITAL RD	336
IDAS RD	29
IDAS RD	107
INDIANA AV	31
INDIANA AV	37
INDIANA AV	49
INDIANA AV	71
INDIANA AV	91
INDIANA AV	101
INDIANA AV	151
INDIANA AV	170
INDIANA AV	171
INDUSTRIAL PARK RD	1
INDUSTRIAL PARK RD	127
INDUSTRIAL PARK RD	317
INDUSTRIAL PARK RD	526
IOWA ST	24
IOWA ST	42
IOWA ST	50
JENKINS RD	26
JENKINS RD	28

ROAD NAME	X11 ADD
JENKINS RD	36
JENKINS RD	51
JENKINS RD	60
JENKINS RD	60
JENKINS RD	79
JENKINS RD	80
JENKINS RD	96
JENKINS RD	105
JENKINS RD	122
JENKINS RD	169
JENKINS RD	211
JENKINS RD	215
JENKINS RD	259
JENKINS RD	458
JENKINS RD	481
JENKINS RD	491
JENKINS RD	509
JENKINS RD	511
JENKINS RD	714
JENKINS RD	714
JENKINS RD	714
JENKINS RD	714
JENKINS RD	714
JENKINS RD	714
JENKINS RD	714
JENKINS RD	717
JENKINS RD	717
JENKINS RD	717
JENKINS RD	779
JENKINS RD	820
JENKINS RD	837
JENKINS RD	892
JENKINS RD	1259
JENKINS RD	1269
JENKINS RD	1303
JENKINS RD	1314
JENKINS RD	1317
JENKINS RD	1324
JENKINS RD	1324
JENKINS RD	1337
JENKINS RD	1338
JENKINS RD	1347
JENKINS RD	1348
JENKINS RD	1356
JENKINS RD	1373
JENKINS RD	1382
JENKINS RD	1403

ROAD NAME	X11 ADD
JENKINS RD	1406
JENKINS RD	1410
JENKINS RD	1505
JENKINS RD	1507
JENKINS RD	1537
JENKINS RD	1561
JENKINS RD	1715
KANSAS AV	76
KANSAS AV	87
KAREN LEIGH LN	14
KAREN LEIGH LN	44
KAREN LEIGH LN	74
KENTUCKY AV	13
KENTUCKY AV	29
KENTUCKY AV	39
KENTUCKY AV	49
KENTUCKY AV	61
KENTUCKY AV	71
KENTUCKY AV	81
KENTUCKY AV	91
KENTUCKY AV	103
KENTUCKY AV	111
KENTUCKY AV	123
KENTUCKY AV	133
LETCHER AV	82
LETCHER AV	98
LETCHER AV	107
LETCHER AV	122
LETCHER AV	133
LETCHER AV	151
LETCHER AV	158
LETCHER AV	165
LETCHER AV	176
LETCHER AV	221
LONG AV	2
LONG AV	5
LONG AV	33
LONG AV	42
LONG AV	44
LONG AV	62
LONG AV	74
LONG AV	86
LONG AV	106
LONG AV	124
LONG AV	134
LONG AV	166

ROAD NAME	X11 ADD
LONG AV	200
LONG AV	226
LOUISE DR	7
LOUISE DR	30
LOUISE DR	60
LOUISE DR	73
MADISON AV	40
MADISON AV	50
MADISON AV	91
MADISON AV	117
MADISON AV	117
MADISON AV	118
MADISON AV	128
MADISON AV	137
MADISON AV	155
MADISON AV	163
MADISON AV	170
MADISON AV	175
MADISON AV	191
MADISON AV	204
MADISON AV	214
MAIN ST	2
MAIN ST	14
MAIN ST	28
MAIN ST	28
MAIN ST	33
MAIN ST	38
MAIN ST	40
MAIN ST	48
MAIN ST	50
MAIN ST	59
MAIN ST	59
MAIN ST	59
MAIN ST	59
MAIN ST	60
MAIN ST	65
MAIN ST	95
MAIN ST	95
MAIN ST	95
MAIN ST	102
MAIN ST	107
MAIN ST	115
MAIN ST	120
MAIN ST	127
MAIN ST	127
MAIN ST	127
MAIN ST	127
MAIN ST	127

ROAD NAME	X11 ADD
MAIN ST	155
MAIN ST	156
MAIN ST	156
MAIN ST	156
MAIN ST	156
MAIN ST	156
MAIN ST	156
MAIN ST	156
MAIN ST	178
MAIN ST	178
MAIN ST	187
MAIN ST	190
MAIN ST	198
MAIN ST	200
MAIN ST	203
MAIN ST	203
MAIN ST	203
MAIN ST	203
MAIN ST	203
MAIN ST	203
MAIN ST	203
MAIN ST	203
MAIN ST	203
MAIN ST	203
MAIN ST	203
MAIN ST	203
MAIN ST	203
MAIN ST	203
MAIN ST	203
MAIN ST	203
MAIN ST	203
MAIN ST	203
MAIN ST	206
MAIN ST	208
MAIN ST	214
MAIN ST	220
MAIN ST	229
MAIN ST	238
MAIN ST	238
MAIN ST	238
MAIN ST	238
MAIN ST	238
MAIN ST	238
MAIN ST	242
MAIN ST	246
MAIN ST	252
MAIN ST	253
MAIN ST	253
MAIN ST	255
MAIN ST	256
MAIN ST	260
MAIN ST	263
MAIN ST	266

ROAD NAME	X11 ADD
MAIN ST	272
MAIN ST	280
MAIN ST	280
MAIN ST	280
MAIN ST	280
MAIN ST	280
MAIN ST	280
MAIN ST	280
MAIN ST	283
MAIN ST	288
MAIN ST	288
MAIN ST	290
MAIN ST	290
MAIN ST	290
MAIN ST	290
MAIN ST	290
MAIN ST	290
MAIN ST	294
MAIN ST	298
MAIN ST	298
MAIN ST	300
MAIN ST	304
MAIN ST	317
MAIN ST	337
MAIN ST	337
MAIN ST	337
MAIN ST	337
MAIN ST	337
MAIN ST	337
MAIN ST	337
MAIN ST	337
MAIN ST	337
MAIN ST	337
MAIN ST	337
MAIN ST	337
MAIN ST	337
MAIN ST	337
MAIN ST	337
MAIN ST	337
MAIN ST	337
MAIN ST	337
MAIN ST	337
MAIN ST	337
MAIN ST	337
MAIN ST	337
MAIN ST	337
MAIN ST	337
MAIN ST	337
MAIN ST	337
MAIN ST	345
MAIN ST	347
MAIN ST	347
MAIN ST	347

ROAD NAME	X11 ADD
MAIN ST	351
MAIN ST	353
MAIN ST	357
MAIN ST	357
MAIN ST	357
MAIN ST	357
MAIN ST	357
MAIN ST	357
MAIN ST	357
MAIN ST	357
MAIN ST	359
MAIN ST	421
MAIN ST	453
MAPLE ST	16
MAPLE ST	29
MAPLE ST	29
MAPLE ST	36
MAPLE ST	43
MAPLE ST	58
MAPLE ST	63
MAPLE ST	77
MAPLE ST	81
MAPLE ST	110
MAPLE ST	112
MAPLE ST	125
MAPLE ST	161
MAPLE ST	169
MAPLE ST	191
MAPLE ST	195
MAPLE ST	199
MAPLE ST	206
MAPLE ST	217
MAPLE ST	219
MAPLE ST	250
MAPLE ST	264
MARLOWE RD	22
MARLOWE RD	24
MARLOWE RD	30
MARLOWE RD	36
MARLOWE RD	44
MARLOWE RD	56
MARLOWE RD	96
MARLOWE RD	126
MARLOWE RD	136
MARLOWE RD	152
MARLOWE RD	162
MARLOWE RD	174

ROAD NAME	X11 ADD
MARLOWE RD	202
MARLOWE RD	212
MARLOWE RD	222
MARLOWE RD	232
MARLOWE RD	248
MARLOWE RD	260
MARYLAND DR	26
MARYLAND DR	46
MARYLAND DR	60
MARYLAND DR	95
MARYLAND DR	146
MARYLAND DR	160
MARYLAND DR	172
MARYLAND DR	186
MARYLAND DR	220
MARYLAND DR	234
MARYLAND DR	254
MCFARLAND DR	44
MCFARLAND DR	46
MCFARLAND DR	98
MCFARLAND DR	120
MEDICAL PLAZA LN	107
MEDICAL PLAZA LN	226
MEDICAL PLAZA LN	246
MEDICAL PLAZA LN	246
MEDICAL PLAZA LN	251
MEDICAL PLAZA LN	251
MEDICAL PLAZA LN	251
MEDICAL PLAZA LN	251
MEDICAL PLAZA LN	324
MICHIGAN AV	9
MICHIGAN AV	14
MICHIGAN AV	27
MICHIGAN AV	28
MICHIGAN AV	42
MICHIGAN AV	43
MICHIGAN AV	52
MICHIGAN AV	78
MICHIGAN AV	102
MICHIGAN AV	239
MOUNTAIN VIEW AV	25
MOUNTAIN VIEW AV	39
MOUNTAIN VIEW AV	55
MOUNTAIN VIEW AV	79
MOUNTAIN VIEW AV	91
MOUNTAIN VIEW AV	98

ROAD NAME	X11 ADD
MOUNTAIN VIEW AV	185
MULCH DR	41
MULCH DR	158
MULCH DR	174
N WEBB ST	21
N WEBB ST	21
N WEBB ST	33
N WEBB ST	41
N WEBB ST	54
N WEBB ST	65
N WEBB ST	65
OAKLAND HLS	126
OAKLAND HLS	140
OHIO ST	20
OHIO ST	58
OHIO ST.	69
OHIO ST	74
OHIO ST.	87
OHIO ST.	92
OHIO ST	103
OHIO ST	122
OHIO ST	134
OHIO ST	164
OHIO ST	165
OHIO ST	184
OHIO ST	203
PALISADE DR	19
PALISADE DR	21
PALISADE DR	58
PALISADE DR	62
PALISADE DR	74
PALISADE DR	93
PALISADE DR	103
PALISADE DR	126
PALISADE DR	248
PARKS ST	218
PARKS ST	224
PARKS ST	236
PARKS ST	252
PARKS ST	330
PARKS ST	366
PARKS ST	380
PARKS ST	394
PARKS ST	450
PARKS ST	520
PARKS ST	604

ROAD NAME	X11 ADD
PARKS ST	614
PARKS ST	628
PARKS ST	636
PARKS ST	650
PARKWAY PLAZA LOOP	1
PARKWAY PLAZA LOOP	24
PARKWAY PLAZA LOOP	44
PARKWAY PLAZA LOOP	60
PARKWAY PLAZA LOOP	64
PARKWAY PLAZA LOOP	74
PARKWAY PLAZA LOOP	84
PARKWAY PLAZA LOOP	92
PARKWAY PLAZA LOOP	136
PARKWAY PLAZA LOOP	144
PARKWAY PLAZA LOOP	170
PARKWAY PLAZA LOOP	172
PARKWAY PLAZA LOOP	180
PARKWAY PLAZA LOOP	182
PARKWAY PLAZA LOOP	186
PARKWAY PLAZA LOOP	282
PARKWAY PLAZA LOOP	286
PARKWAY PLAZA LOOP	300
PARKWAY PLAZA LOOP	320
PIEDMONT DR	10
PIEDMONT DR	37
PIEDMONT DR	67
PIEDMONT DR	73
PIEDMONT DR	150
PINE ST	19
PINE ST	26
PINE ST	74
PINE ST	120
PINE ST	122
PINE ST	124
PINE ST	155
PINE ST	196
PINE ST	201
PINE ST	222
POINT VIEW DR	1
POINT VIEW DR	11
POINT VIEW DR	19
POINT VIEW DR	34
POINT VIEW DR	94
POINT VIEW DR	100
POINT VIEW DR	132
POINT VIEW DR	166

ROAD NAME	X11 ADD
POINT VIEW DR	240
POINT VIEW DR	250
POPLAR AV	2
POPLAR AV	30
POPLAR AV	40
POPLAR AV	48
RIVER PARK DR	125
RIVER PARK DR	240
RIVERSIDE DR	48
RIVERSIDE DR	84
RIVERSIDE DR	102
RIVERSIDE DR	124
S WEBB ST	38
S WEBB ST	46
S WEBB ST	46
S WEBB ST	46
SCENIC DR	1
SCENIC DR	41
SCENIC DR	41
SCENIC DR	41
SCENIC DR	56
SCENIC DR	80
SCENIC DR	93
SHADY DR	1
SHADY DR	5
SHADY DR	5
SHADY DR	5
SHADY DR	5
SHADY DR	5
SHADY DR	5
SHADY DR	5
SHADY DR	5
SHADY DR	5
SHADY DR	5
SHADY DR	5
SHADY DR	20
SHADY DR	40
SHADY DR	61
SHADY DR	78
SHADY DR	80
SHADY DR	104
SHADY DR	109
SHADY DR	111
SHADY DR	114
SHADY DR	133
SHADY DR	162
SHADY DR	180
SHADY DR	181

ROAD NAME	X11 ADD
SHADY DR	183
SHOEMAKE DR	72
SHOEMAKE DR	78
SHOEMAKE DR	105
SHOEMAKE DR	113
SHOEMAKE DR	130
SHOEMAKE DR	138
SHOEMAKE DR	152
SINGING WATERS	32
SINGING WATERS	76
SINGING WATERS	76
SINGING WATERS	86
SINGING WATERS	102
SOLOMON RD	19
SOLOMON RD	19
SOLOMON RD	31
SOLOMON RD	31
SOLOMON RD	45
SOLOMON RD	45
SOLOMON RD	87
SOLOMON RD	133
SOLOMON RD	149
SOLOMON RD	169
SOLOMON RD	195
SOLOMON RD	279
SOLOMON RD	327
SOLOMON RD	344
SOLOMON RD	412
SOLOMON RD	459
SOLOMON RD	473
SOLOMON RD	487
SOLOMON RD	519
SOLOMON RD	524
SOLOMON RD	546
SOLOMON RD	571
SOLOMON RD	588
SOLOMON RD	632
SOLOMON RD	632
SOLOMON RD	652
SOLOMON RD	665
SOLOMON RD	674
SOLOMON RD	677
SOLOMON RD	733
SOLOMON RD	759
SOLOMON RD	810
SOLOMON RD	812

ROAD NAME	XFL ADD
SOLOMON RD	845
SOLOMON RD	864
SOLOMON RD	880
SOLOMON RD	883
SOLOMON RD	912
SOLOMON RD	932
SOLOMON RD	945
SOLOMON RD	954
SOLOMON RD	965
SOLOMON RD	970
STONE AV	17
STONE AV	143
STONE AV	159
STONE AV	173
STONE AV	190
STONE AV	197
STONE AV	239
STONE AV	264
STONE AV	267
STONE AV	269
STONE AV	317
STONE AV	326
STONE AV	341
STONE AV	346
STONE AV	357
STONE AV	376
STONE AV	381
STONE AV	422
SUNDAY DR	85
SUNDAY DR	173
SUNDAY DR	175
SUNDAY DR	238
SUNDAY DR	278
SUSAN COOK DR	32
SUSAN COOK DR	32
SUSAN COOK DR	32
SUSAN COOK DR	32
SUSAN COOK DR	32
SUSAN COOK DR	35
SUSAN COOK DR	44
SUSAN COOK DR	50
SUSAN COOK DR	61
SUSAN COOK DR	102
SUSAN COOK DR	118
SUSAN COOK DR	148
SUSAN COOK DR	181

ROAD NAME	X11 ADD
SUSAN COOK DR	190
TAN YARD HOLW	377
TAN YARD HOLW	343
TAN YARD HOLW	372
TAN YARD HOLW	393
TAN YARD HOLW	395
TAN YARD HOLW	426
TAN YARD HOLW	440
TENNESSEE AV	10
TENNESSEE AV	17
TENNESSEE AV	62
TENNESSEE AV	63
TENNESSEE AV	79
TENNESSEE AV	84
TENNESSEE AV	100
TENNESSEE AV	124
TEXAS AV	39
TEXAS AV	54
TEXAS AV	63
TEXAS AV	76
TEXAS AV	156
TEXAS AV	182
TEXAS AV	187
TEXAS AV	218
TEXAS AV	230
TEXAS AV	236
TEXAS AV	238
TEXAS AV	256
TEXAS AV	260
TEXAS AV	261
VERMILLION AV	4
VERMILLION AV	15
VERMILLION AV	18
VERMILLION AV	36
VERMILLION AV	49
VERMILLION AV	60
VERMILLION AV	64
VERMILLION AV	84
VERMILLION AV	96
VERMILLION AV	116
VERMILLION AV	121
VERMILLION AV	130
VERMILLION AV	148
VERMILLION AV	155
VERMILLION AV	168
VERMILLION AV	190

N/A

1223

ROAD NAME	X11 ADD
VERMILLION AV	190
VERMILLION AV	220
VERMILLION AV	248
VERMILLION AV	250
VERMILLION AV	270
VERMILLION AV	280
VIRGINIA AV	20
VIRGINIA AV	42
VIRGINIA AV	60
VIRGINIA AV	76
VIRGINIA AV	116
VIRGINIA AV	130
VIRGINIA AV	150
VIRGINIA AV	170
VIRGINIA AV	195
VISTA DR	52
WALNUT ST	52
WALNUT ST	66
WALNUT ST	98
WALNUT ST	180
WHITESBURG PLZ	34
WHITESBURG PLZ	50
WHITESBURG PLZ	52
WHITESBURG PLZ	58
WHITESBURG PLZ	66
WHITESBURG PLZ	72
WHITESBURG PLZ	72
WHITESBURG PLZ	88
WHITESBURG PLZ	94
WHITESBURG PLZ	98
WHITESBURG PLZ	102
WHITESBURG PLZ	106
WHITESBURG PLZ	110
WHITESBURG PLZ	148
WHITESBURG PLZ	148