

map 2

FRANK A. ATKINS
ATTORNEY AT LAW
403 E. SYCAMORE STREET
P.O. BOX 2190
WILLIAMSBURG, KENTUCKY 40769

FAX
(606) 539-0228

TELEPHONE
(606) 539-9064

June 20, 1997

RECEIVED

JUN 23 1997

SECRETARY OF STATE
COMMONWEALTH OF KY

Kentucky Secretary of State
700 Capital Avenue, Suite 152
The Capital
Frankfort, KY 40601

RE: Annexation by City of Williamsburg, KY

Dear Sir or Madam:

Pursuant to KRS 81A.470, I am enclosing a certified copy of the Ordinance of the City of Williamsburg annexing property of Virginia Long, et al., Edgar Bryant and Archie Ray Jones, together with an accurate map of the annexed area and a metes and bounds description. Please file this in your office.

Thank you and please call me if you have any questions.

Very truly yours,



Frank A. Atkins

FAA/sa

Enclosure

CITY OF WILLIAMSBURG, KENTUCKY
ORDINANCE NO. 97-4

AN ORDINANCE OF THE CITY OF
WILLIAMSBURG, KENTUCKY
ANNEXING PROPERTY OF
VIRGINIA LONG, EDGAR BRYANT
AND ARCHIE RAY JONES
PURSUANT TO KRS 81A.412

WHEREAS, Virginia Long, et al., Edgar Bryant and Archie Ray Jones have requested in writing that the City of Williamsburg annex 19.13 acres of real estate along Kentucky Hwy. 92E which now belongs to Virginia Long, et al., Edgar Bryant and Archie Ray Jones; and establish the zoning classification as B-2, as shown by Exhibits A, B and C attached hereto.

WHEREAS, the City of Williamsburg Planning & Zoning Commission held a public hearing on the matter and has recommended that the property be zoned B-2.

BE IT ORDAINED BY THE CITY OF WILLIAMSBURG, KENTUCKY,
as follows:

Section One: Pursuant to KRS 81A.412, the City of Williamsburg does hereby annex the real property now owned by Virginia Long, et al. (Deed Book 182, Page 208), Edgar Bryant (Deed Book 222, Page 187), and Archie Ray Jones (Deed Book 249, Page 401), referred to above and which is more particularly described on the map attached hereto as Exhibit D.

Section Two: Pursuant to the recommendation of the Planning and Zoning Commission of the City of Williamsburg, Kentucky, the City Council of the City of Williamsburg, Kentucky hereby establishes the zoning classification for the annexed property as B-2, Highway and Shopping Center District.

Section Three: The City Clerk shall publish this Ordinance by summary pursuant to KRS Chapter 100 and other applicable law.

Section Four: All articles and sections of ordinances in conflict herewith are hereby repealed.


First Reading: June 9, 1997

Second Reading: June 10, 1997



BILL NIGHBERT, MAYOR

ATTEST



TERESA BLACK, CITY CLERK

CERTIFIED TRUE COPY



TERESA BLACK, CITY CLERK



April 11, 1997


The Honorable Mayor Bill Nighbert
City of Williamsburg
P.O. Box 119
Williamsburg, KY 40769

RE: Property Annexation
Williamsburg, KY

Dear Mayor Nighbert,

We are the owners of a certain tract of land shown in Deed Book 182, Page 208 located along the South side of Kentucky Route 92 outside the current City Limits of Williamsburg. We are requesting that the City annex our 9.39 acre parcel and assign a B-2 zoning at the earliest possible opportunity. A property sketch is enclosed for your convenience.

Sincerely,

A handwritten signature in cursive script, appearing to read "Virginia Long".

April 11, 1997

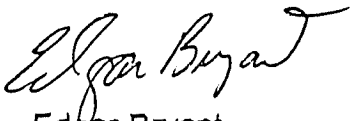
The Honorable Mayor Bill Nighbert
City of Williamsburg
P.O. Box 119
Williamsburg, KY 40769

RE: Property Annexation
Williamsburg, KY

Dear Mayor Nighbert,

I am the owner of a certain tract of land shown in Deed Book 222, Page 187 located along the South side of Kentucky Route 92 west of the current City Limits of Williamsburg. I am requesting that the City annex the easternmost 3.18 acres of this parcel and assign a B-2 zoning at the earliest possible opportunity. A property sketch is enclosed for your convenience.

Sincerely,



Edgar Bryant

Apr-11-97 09:57A CARLSON CONSULTING ENG. 901 751-1807

P.01

April 11, 1997

The Honorable Mayor Bill Nighbert
City of Williamsburg
P.O. Box 119
Williamsburg, KY 40769

RE: Property Annexation
Williamsburg, KY

Dear Mayor Nighbert,

We are the owners of two tracts of land, one shown in Deed Book 249, Page 401 and the other shown on P.V.A. Map 111, Page 60 located along the South side of Kentucky Route 92 west of the current City Limits of Williamsburg. We are requesting that the City annex our 6.28 acre parcel from D.B. 249, Pg. 401, and 0.28 acres of the tract shown on P.V.A. Map 111, Page 60 and assign a B-2 zoning at the earliest possible opportunity. A property sketch is enclosed for your convenience.

Sincerely,

Archie R. Jones

Archie Ray Jones

EXHIBIT C

OVERSIZE MAP INCLUDED WITH
SUBMISSION.

To research the map, contact the
Office of Secretary of State
or the County Clerk.