

**ATKINS & PRICE**  
WILLIAMSBURG CITY ATTORNEY

FRANK A. ATKINS  
JASON P. PRICE

403 E. SYCAMORE STREET  
WILLIAMSBURG, KY 40769

PHONE (606) 539-9064  
FAX (606) 539-0228

October 12, 2004

RECEIVED AND FILED  
DATE October 14, 2004

Kentucky Secretary of State  
700 Capital Avenue, Suite 152  
State Capitol  
Frankfort, KY 40601


TREY GRAYSON  
SECRETARY OF STATE  
COMMONWEALTH OF KENTUCKY  
BY Kandice Adkins

Dear Sir or Madam:

I have enclosed for recording in your office pursuant to KRS Chapter 81A, a certified copy of an annexation ordinance and map, showing property annexed by the City of Williamsburg, Kentucky. Pursuant to statute, I also advise you that the property owner of the area annexed is Calvary Missionary Baptist Church, 103 Savoy Clear Creek Road, Williamsburg, Kentucky 40769 and there are no registered voters residing in the area annexed.

Thank you and call me if you have any questions.

Very truly yours,




Frank A. Atkins  
Williamsburg City Attorney

FAA/pc

Enclosures

CLERK'S CERTIFICATION

The undersigned City Clerk of Williamsburg, Kentucky, hereby certifies that attached hereto is a true copy of City of Williamsburg Ordinance No. 2004-008, dated October 11, 2004.



TERESA BLACK, CITY CLERK  
WILLIAMSBURG, KENTUCKY

RECEIVED AND FILED  
DATE October 14, 2004

TREY GRAYSON  
SECRETARY OF STATE  
COMMONWEALTH OF KENTUCKY  
BY Karlie Adkins

ORDINANCE NO. 2004-008

AN ORDINANCE ANNEXING PROPERTY INTO THE CITY OF WILLIAMSBURG BY CONSENT OF THE OWNER LOCATED IN WHITLEY COUNTY, KENTUCKY, AND BEING PROPERTY OWNED BY CALVARY MISSIONARY BAPTIST CHURCH AND LOCATED ON SAVOY ROAD.

NOW THEREFORE, BE IT ORDAINED BY THE COUNCIL OF THE CITY OF WILLIAMSBURG, KENTUCKY, that:

Section One: That the corporate limits of the City of Williamsburg, Kentucky, as now established be extended so as to include the territory hereinafter described and to annex the property hereinafter described into the City of Williamsburg, Kentucky, viz:

A certain tract or parcel of land lying in Whitley County, Kentucky, and being all of the same land conveyed to Calvary Missionary Baptist Church by deeds from William Campbell and wife, Anna Mae Campbell, dated February 4, 1994 and recorded in Deed Book 369, Page 494 and by deed dated October 8, 1991 and recorded in Deed Book 359, Page 232, and by deeds from William Charlie Campbell, unmarried, dated March 22, 2000 and recorded in Deed Book 416, Page 577, and Deed Book 416, Page 581, Whitley County Court Clerk's Office, and bounded and described as follows:

BEGINNING at a point in the intersection of the easterly line of US-25W and the southerly line of Savoy Road, said point bearing S 89° 57' 15" W, 142.04 feet and N 66° 59' 30" W, 237.53 feet from the northwesterly and southwesterly corners, respectively, of the existing one-story metal building on the Bill Berry tract, and running thence with the southerly line of Savoy Road N 59° 16' 27" E, 754.68 feet to a survey marker at the northeasterly corner of the Betty F. Ratliff tract and the northwesterly corner of the City of Williamsburg tract and an existing forty-foot easement; thence with the easterly line of the Ratliff tract and the westerly line of the City of Williamsburg tract, and said forty-foot easement, S 23° 55' 05" E, 249.99 feet to an existing iron pin at the northeasterly corner of the Calvary Baptist Church tract, said iron pin being the point of beginning of the parcel herein described; thence leaving said point of beginning and continuing with the westerly line of the City of Williamsburg tract and said forty-foot easement, S 23° 55' 05" E, 369.94 feet to a survey marker in the northerly line of the Savoy Realty Company Addition to Savoy, Kentucky; thence leaving the

City of Williamsburg tract, and said forty-foot easement and running with the northerly line of said Savoy Realty Company, S 58° 16' 26" W, 408.04 feet to a survey marker at the southeasterly corner of the remainder of the William C. Campbell tract; thence leaving the Savoy Realty Company line and running with the easterly line of the remainder of the William C. Campbell tract, N 35° 33' 38" W, 368.76 feet to a survey marker in the southerly line of the Bill Berry tract; thence leaving the Campbell line and running with the southerly line of the Berry tract N 58° 26' 35" E, 227.96 feet to a survey marker at the southeasterly corner of the Berry tract and the southwesterly corner of the Betty F. Ratliff tract; thence leaving the Berry line and running with the southerly line of the Ratliff tract N 58° 26' 35" E, 255.00 feet to the point of beginning containing a calculated area of 3.756 acres, more or less, as per survey and plat dated September 14, 2002, by Gary R. Owens, P.L.S., Kentucky Registration Number 2681.

Section Two: The owner of the property described herein has given its written consent to and request for annexation of the property described herein.

Section Three: That this ordinance shall be in full force and effect from and after its adoption, approval, and publication, and all ordinances or parts of ordinances in conflict herewith are repealed and held for naught.

Reading held this the 11<sup>th</sup> day of October, 2004.

First Reading: August 24, 2004  
Second Reading: October 11, 2004

  
\_\_\_\_\_  
PAUL ESTES, MAYOR

ATTEST:   
TERESA H. BLACK, CITY CLERK

**CALVARY MISSIONARY BAPTIST CHURCH  
SAVOY ROAD  
WILLIAMSBURG, KENTUCKY 40769**

August 10, 2004

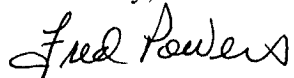
Mayor Paul Estes  
City of Williamsburg  
PO Box 119  
Williamsburg, Kentucky 40769

Dear Mayor Estes:

On behalf of the Calvary Missionary Baptist Church on Savoy Road we request to be annexed into the City of Williamsburg. The property consist of approximately 4.5 acres. This property adjoins City of Williamsburg property and the City Limits.

Your consideration on this matter is greatly appreciated.

Sincerely,



Rev. Fred Powers  
Pastor

FB/jb

OVERSIZE MAP INCLUDED WITH  
SUBMISSION.

To research the map, contact the  
Office of Secretary of State  
or the County Clerk.